

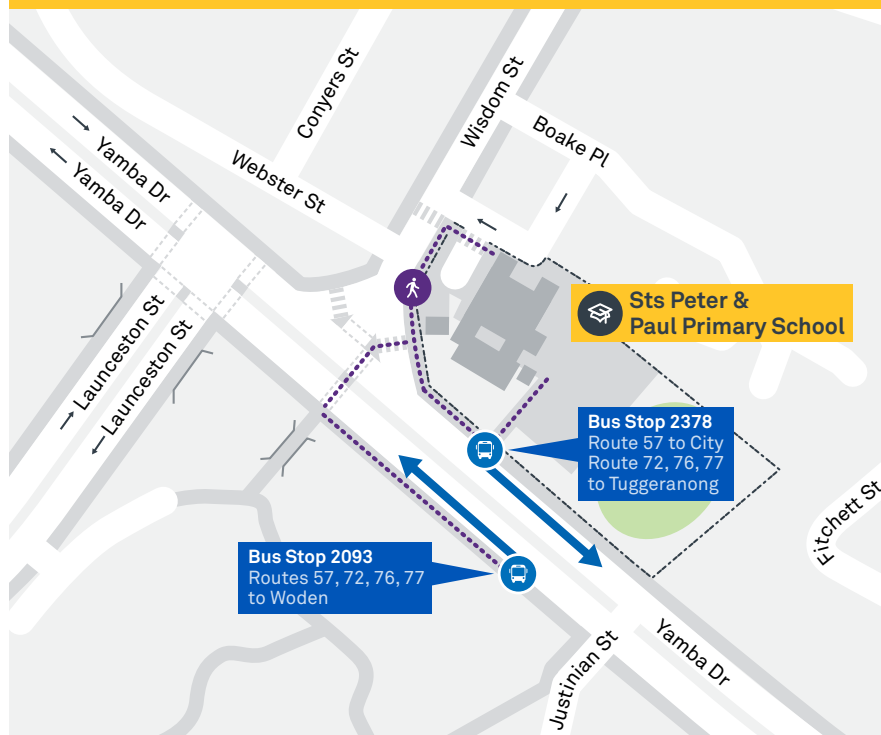
STS PETER & PAUL PRIMARY SCHOOL

Plan your trip with the TC Journey planner! Visit transport.act.gov.au for details

Effective 9 October 2023



Local area map



School start

🕒 9:00 am

School finish

🕒 3:10 pm



Bus stop location

57

Regular route number*



Walking route

* For more information on these route services, including timetables, visit transport.act.gov.au

Local area map provides indicative walking paths only. This map is designed to represent local public transport options in the area and is not to scale.



Summary of bus services

| Route | Suburbs/Areas Served |
|-----------|---|
| 57 | City, Parkes, Capital Hill, Forrest, Deakin, Yarralumla, Hughes, Garran, Phillip, Woden |
| 72 | Woden, Phillip, Erindale, Wanniasa, Oxley, Greenway, Tuggeranong |
| 76 | Woden, Phillip, Erindale, Gowrie, Macarthur, Chisholm, Richardson, Calwell, Greenway, Tuggeranong |
| 77 | Woden, Phillip, Erindale, Gowrie, Monash, Greenway, Tuggeranong |



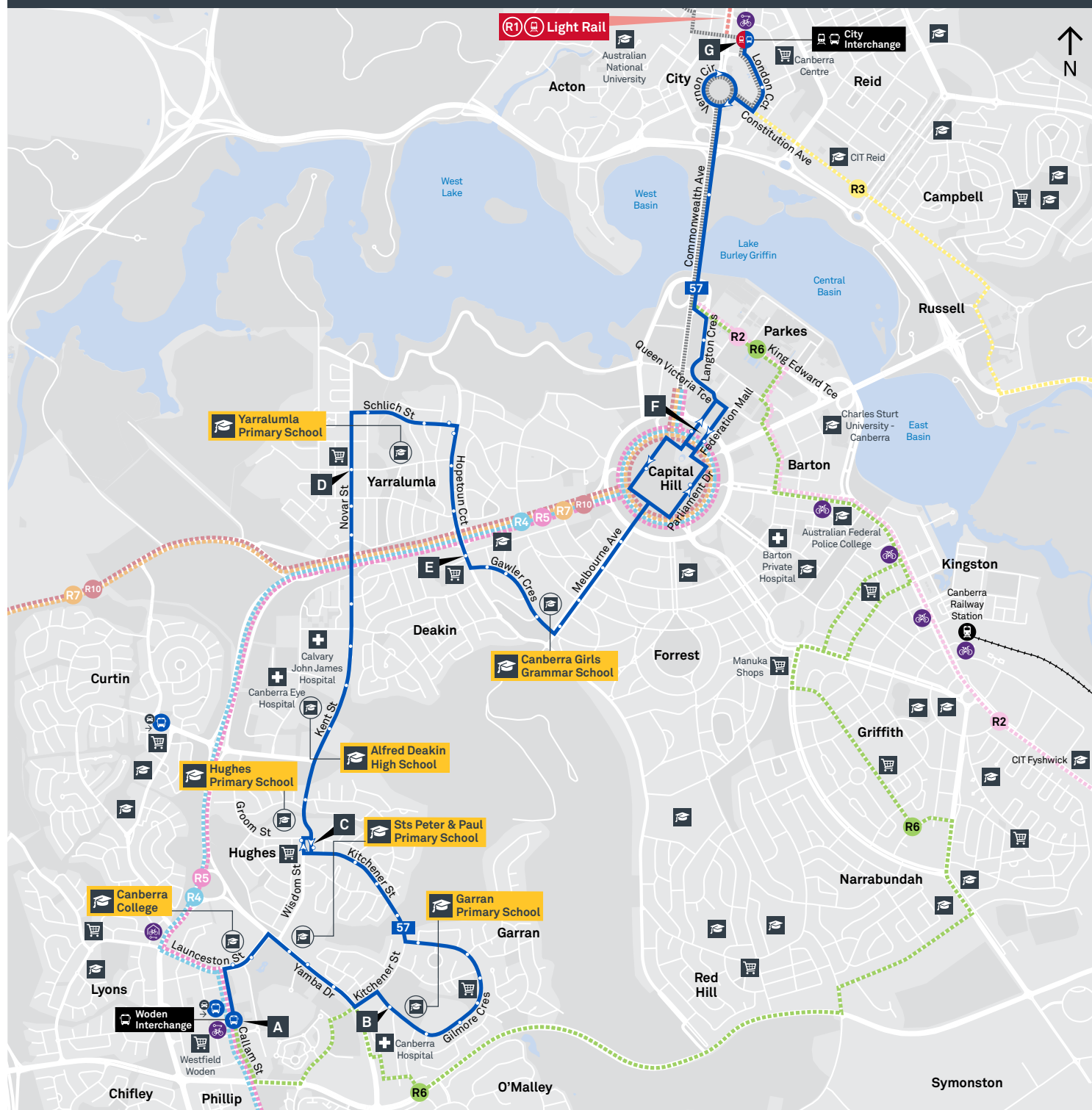
WODEN TO CITY via Hughes and Yarralumla

Effective 9 October 2023

57



ROUTE MAP



- Bus route
- Bus interchange
- Mode interchange
- Educational institution
- Hospital
- Bicycle lockers
- Park and Ride
- R2 RAPID route
- Bus terminus
- 57 Route number
- Shopping centre
- Bicycle rails
- Bicycle cage
- Bus stop / this side only



transport.act.gov.au



ACT
Government










Transport
Canberra

Effective 9 October 2023

72



The map illustrates the proposed rail network in the Canberra region, highlighting key locations and infrastructure. Major roads and landmarks are labeled, including the Murrumbidgee River, Lake Tuggeranong, and various streets. Key locations and schools are marked, including Canberra College Woden, Sts Peter & Paul Primary School, St Anthony's Primary School, Wanniasa School Senior and Junior Campuses, Lake Tuggeranong College, and St Mary MacKillop College (Wanniasa Campus). The rail network is shown with blue lines for main routes and pink lines for branches. Stations are indicated by black squares with white text, and interchanges are marked with 'A', 'B', and 'C'. The map also shows the locations of various schools and colleges, and the proposed rail network connecting them.

-  Bus route
  Bus interchange
  Mode interchange
  Educational institution
  Hospital
  Bicycle lockers
  Park and Ride
- **RAPID** route
 Bus terminus
 Route number
 Shopping centre
 Bicycle rails
 Bicycle cage
 Bus stop / this side only



transport.act.gov.au



ACT
Government

Transport
Canberra

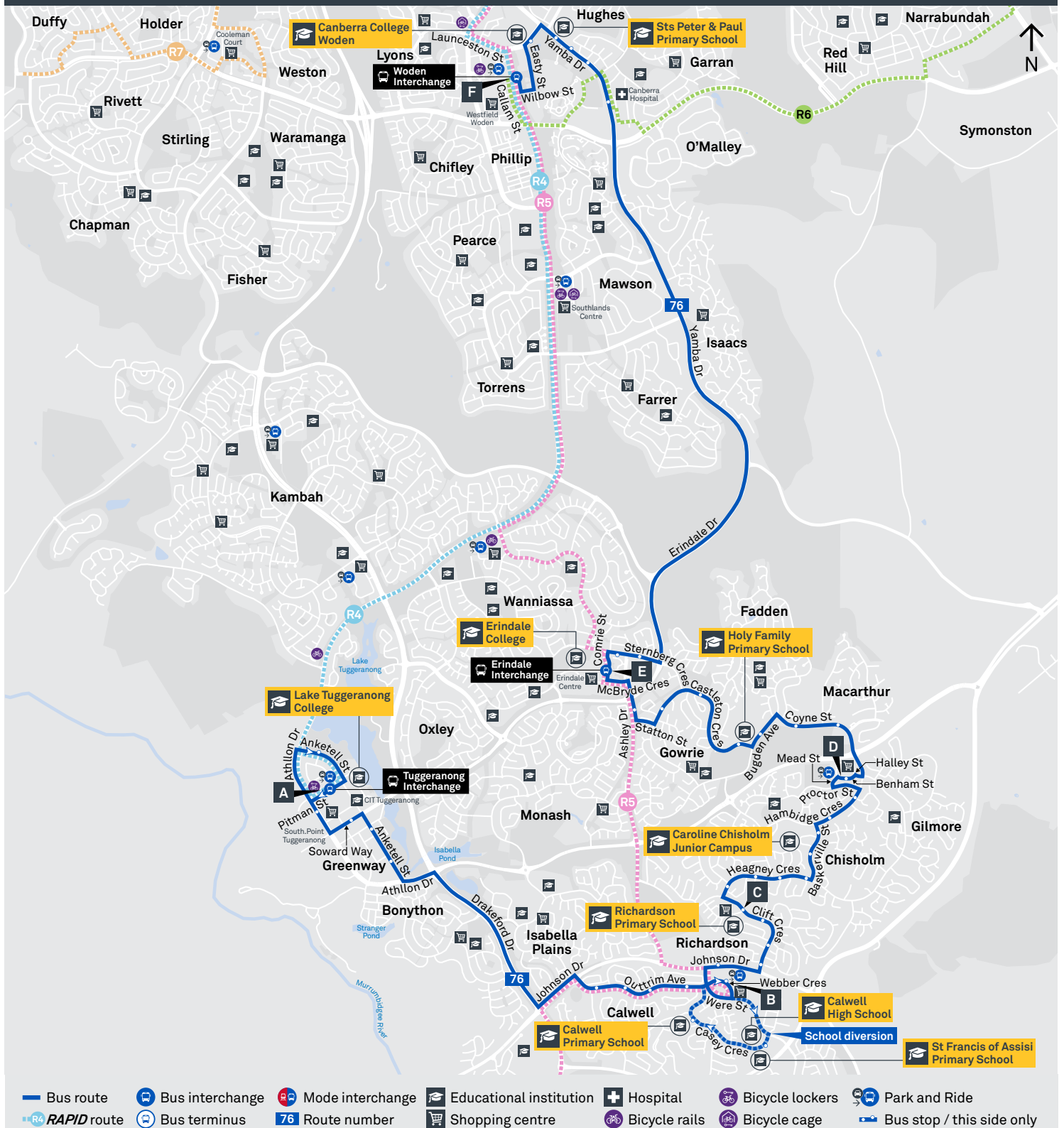
TUGGERANONG TO WODEN via Calwell, Chisholm and Erindale

Effective 9 October 2023

76



ROUTE MAP



transport.act.gov.au



ACT
Government



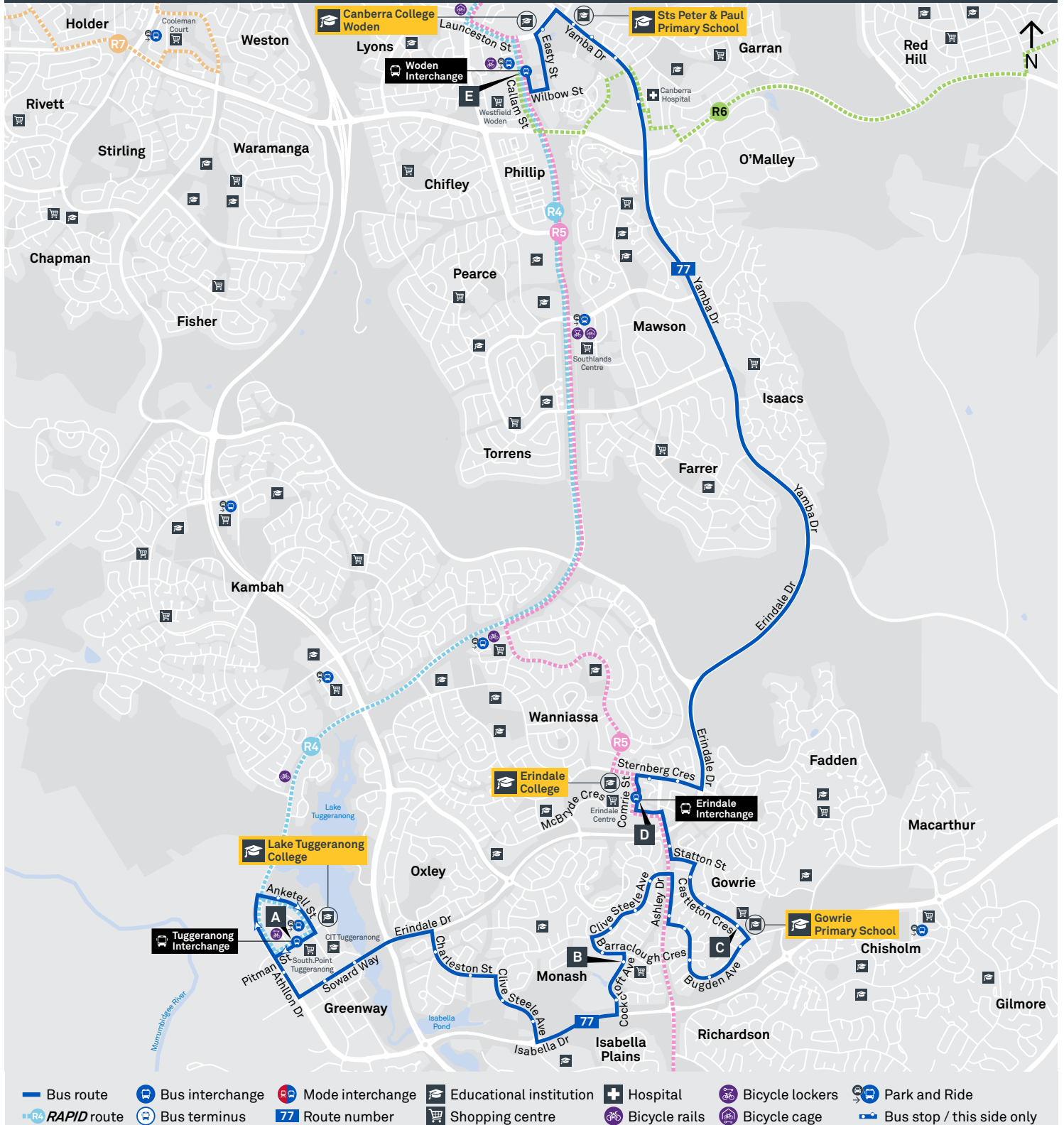
Transport
Canberra

TUGGERANONG TO WODEN via Monash, Gowrie and Erindale

Effective 9 October 2023



ROUTE MAP



transport.act.gov.au



ACT
Government



Transport
Canberra