

LYNEHAM HIGH SCHOOL

Plan your trip with the TC Journey planner! Visit transport.act.gov.au for details

Effective 9 October 2023



Local area map



School start

🕒 8:53 am

School finish

🕒 3:05 pm



Bus stop location

30

Regular route number*

R1

RAPID route number*



Walking route

* For more information on these route services, including timetables, visit transport.act.gov.au

Local area map provides indicative walking paths only. This map is designed to represent local public transport options in the area and is not to scale.



Summary of bus services

Route	Suburbs/Areas Served
R1	Gungahlin, Franklin, Harrison, Downer, Dickson, City
R9	Belconnen, Bruce, Dickson, Downer, Watson
18	Gungahlin, Franklin, Mitchell, Downer, Dickson
30	Belconnen, Bruce, Giralang, Kaleen, Lyneham, Dickson
31	Belconnen, Lawson, Kaleen, Lyneham, Dickson, Ainslie, Braddon, City
50	Watson, Downer, Dickson, Lyneham, O'Connor, Turner, City
51	Dickson, Lyneham, O'Connor, Turner, City
53	Dickson, Downer, Hackett, Ainslie, Braddon, City, Acton



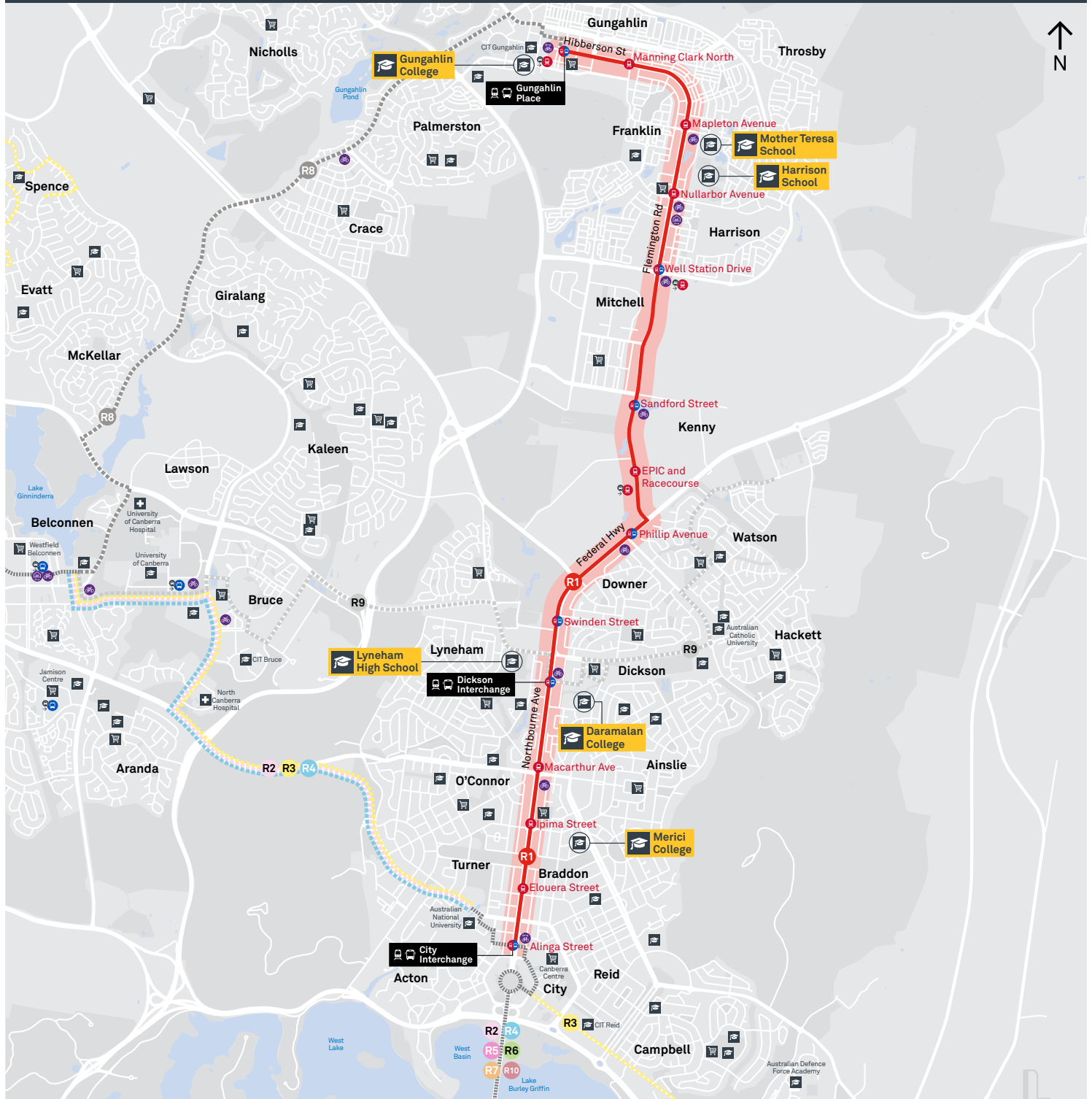
GUNG AHLIN TO CITY

via Flemington Rd, Dickson & Northbourne Ave

Effective 9 October 2023



ROUTE MAP



- Light Rail route
- Light Rail stop
- Route number
- Shopping centre
- Bicycle rails
- Bicycle cage
- R2 RAPID route
- Mode interchange
- Educational institution
- Hospital
- Bicycle lockers
- Park and Ride



transport.act.gov.au



ACT
Government



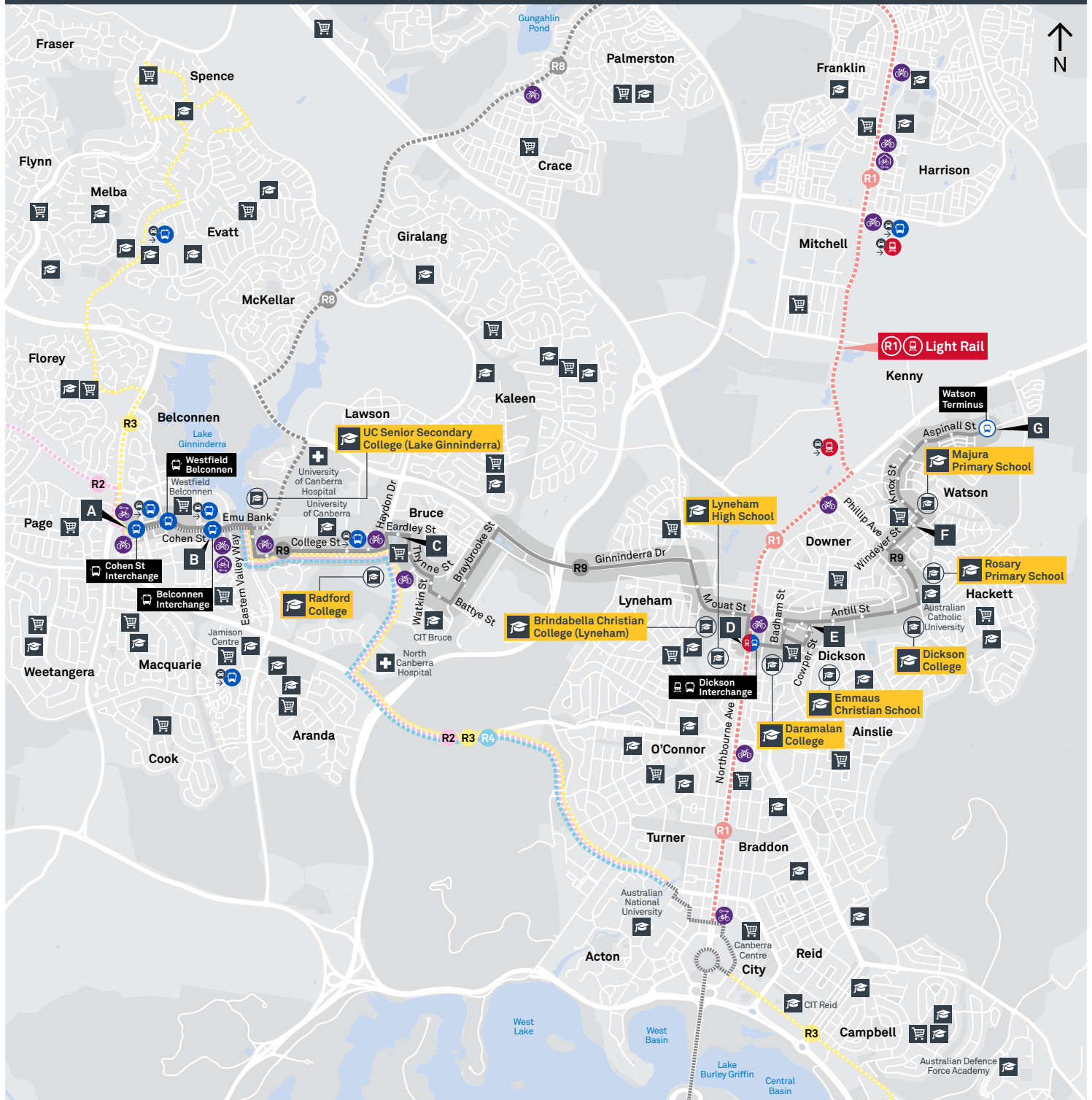
Transport
Canberra

BELCONNEN TO WATSON via Bruce and Dickson

Effective 9 October 2023



ROUTE MAP



— Bus route
 Bus interchange
 Mode interchange
 Educational institution
 Hospital
 Bicycle lockers
 Park and Ride
 RAPID route
 Bus terminus
 Route number
 Shopping centre
 Bicycle rails
 Bicycle cage
 Bus stop / this side only



transport.act.gov.au



ACT
Government



Transport
Canberra

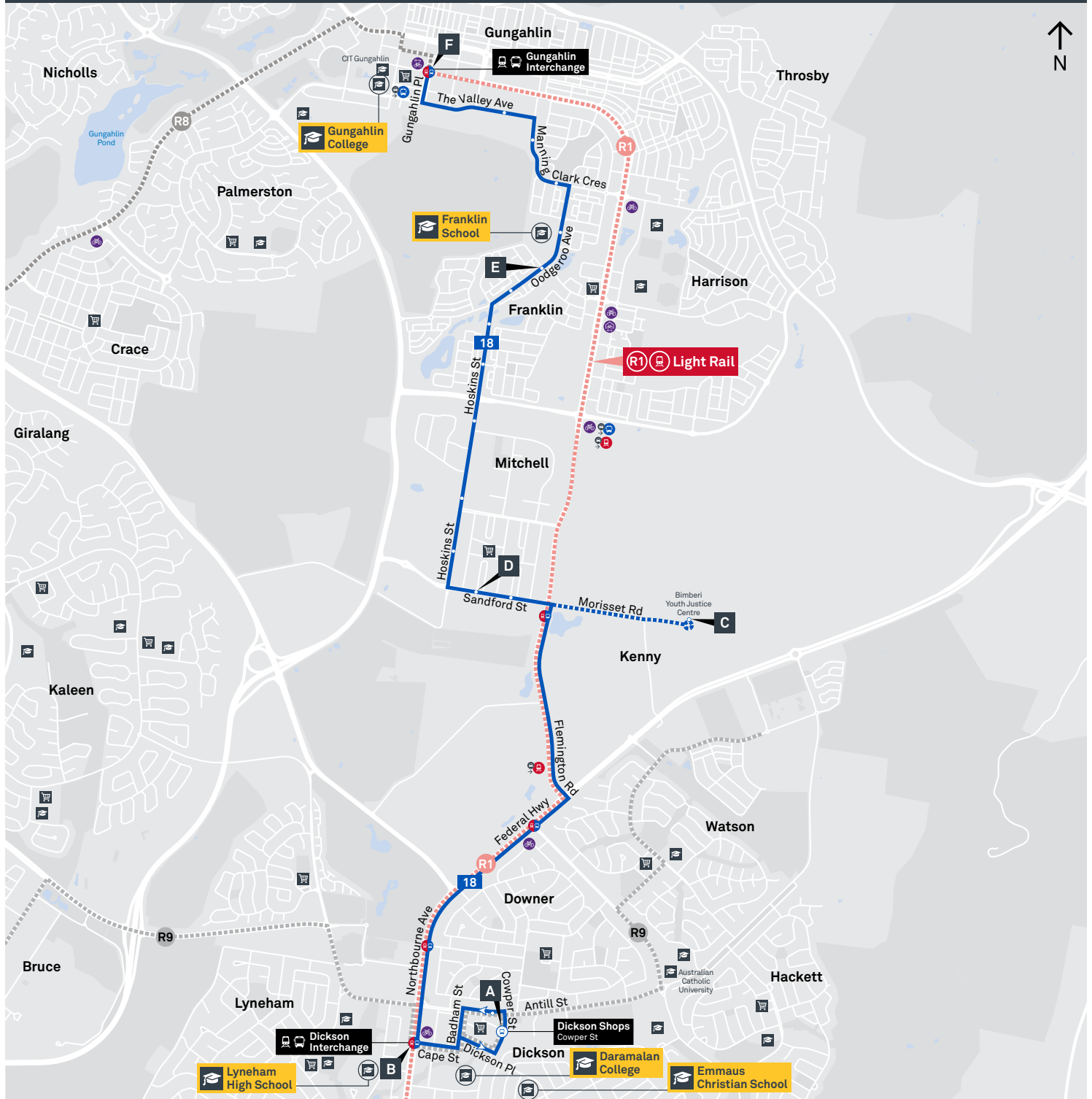
DICKSON TO GUNGAHLIN via Mitchell and Franklin

Effective 9 October 2023

18



ROUTE MAP



- Bus route
- Bus interchange
- Mode interchange
- Educational institution
- Hospital
- Bicycle lockers
- Park and Ride
- RAPID route
- Bus terminus
- Route number
- Shopping centre
- Bicycle rails
- Bicycle cage
- Bus stop / this side only



transport.act.gov.au



ACT
Government



Transport
Canberra

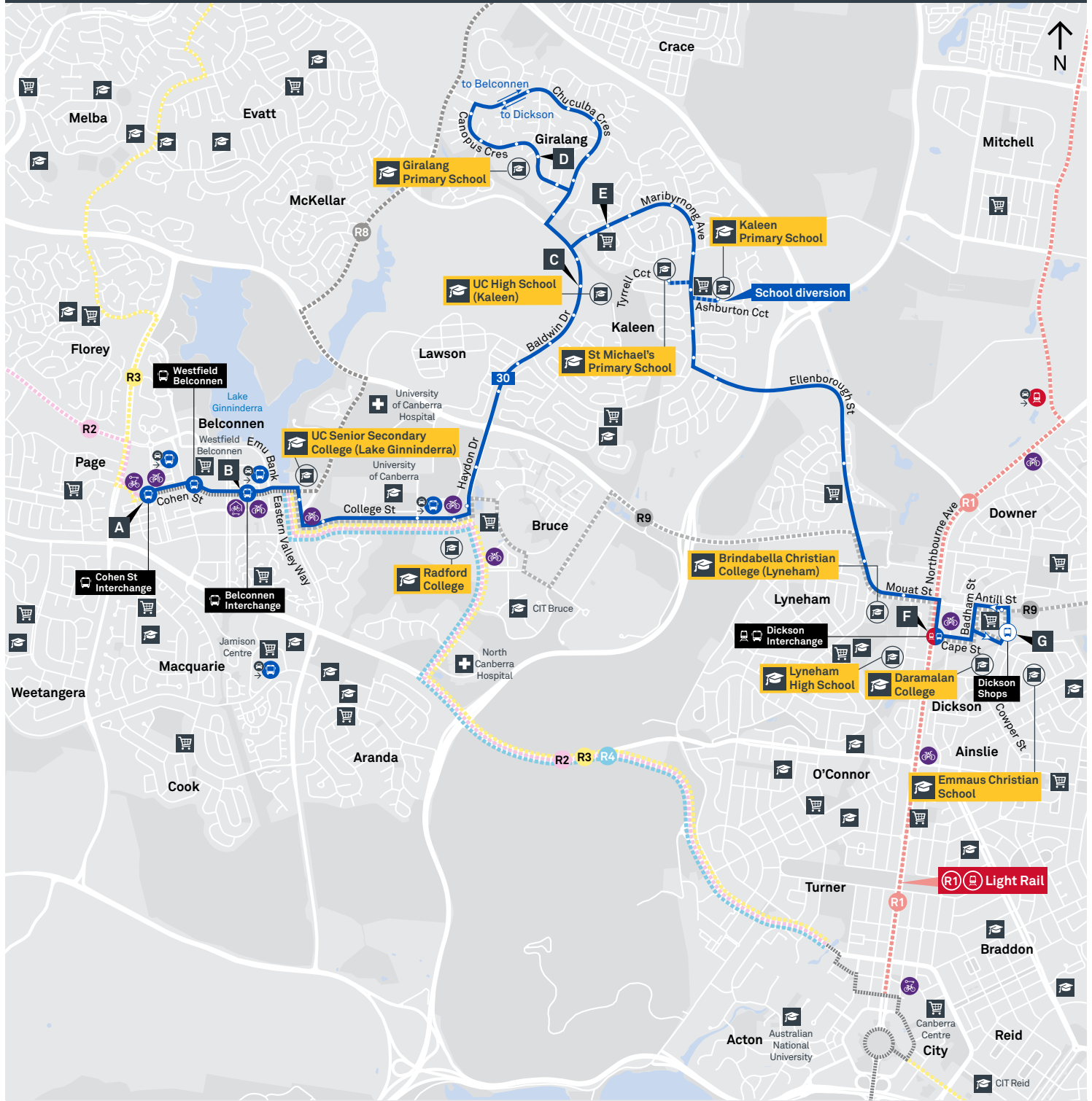
BELCONNEN TO DICKSON via Giralang and Kaleen

Effective 9 October 2023

30



ROUTE MAP



- Bus route
- Bus interchange
- Mode interchange
- Educational institution
- Hospital
- Bicycle lockers
- Park and Ride
- R1 RAPID route
- Bus terminus
- 30 Route number
- Shopping centre
- Bicycle rails
- Bicycle cage
- Bus stop / this side only



transport.act.gov.au



ACT
Government



Transport
Canberra

BELCONNEN TO CITY

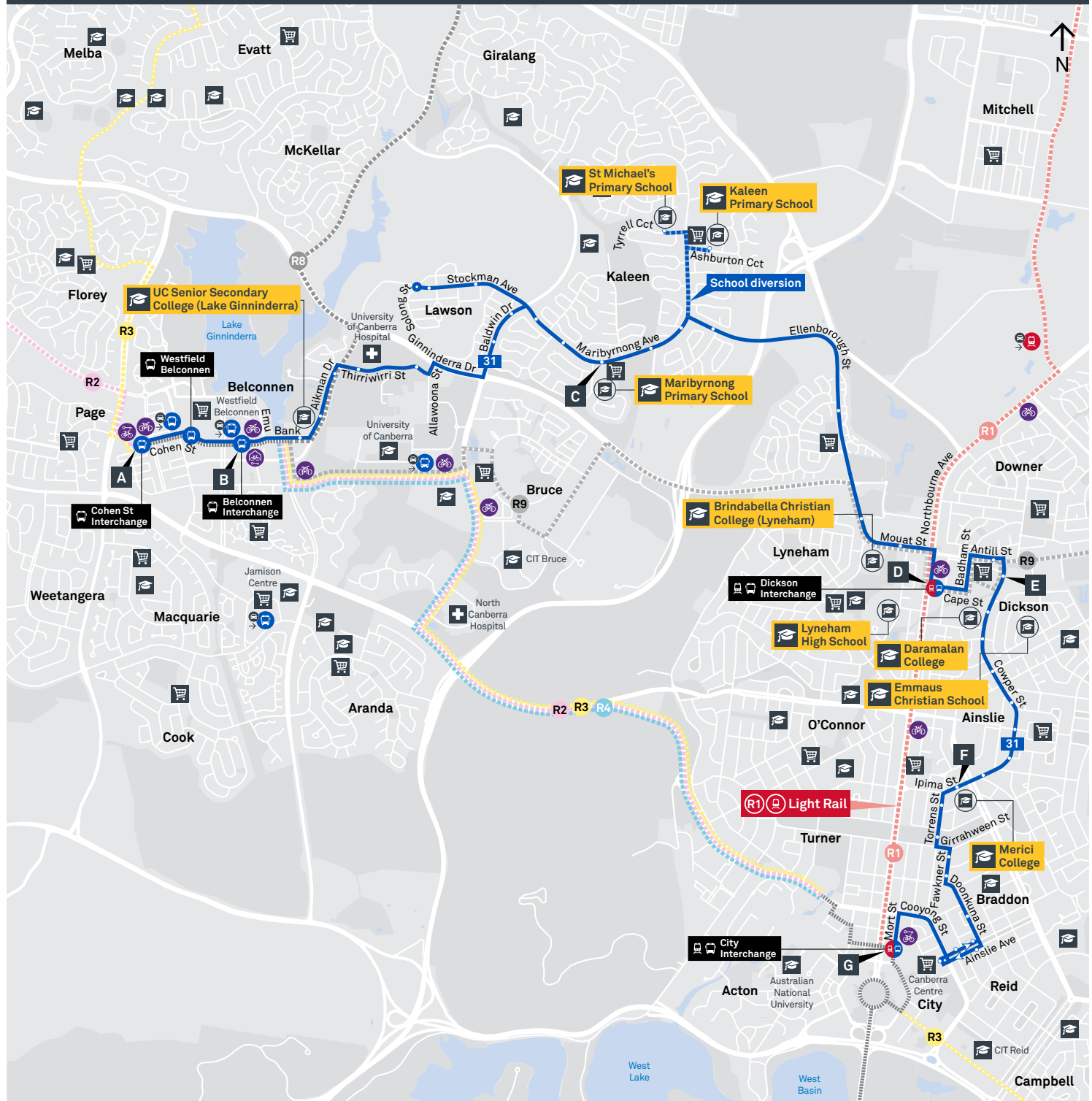
via UC Hospital, Kaleen, Dickson and Braddon

Effective 9 October 2023

31



ROUTE MAP



Bus route
 Bus interchange
 Mode interchange
 Educational institution
 Hospital
 Bicycle lockers
 Park and Ride
 R1 RAPID route
 Bus terminus
 31 Route number
 Shopping centre
 Bicycle rails
 Bicycle cage
 Bus stop / this side only



transport.act.gov.au



ACT
Government



Transport
Canberra

WATSON TO CITY

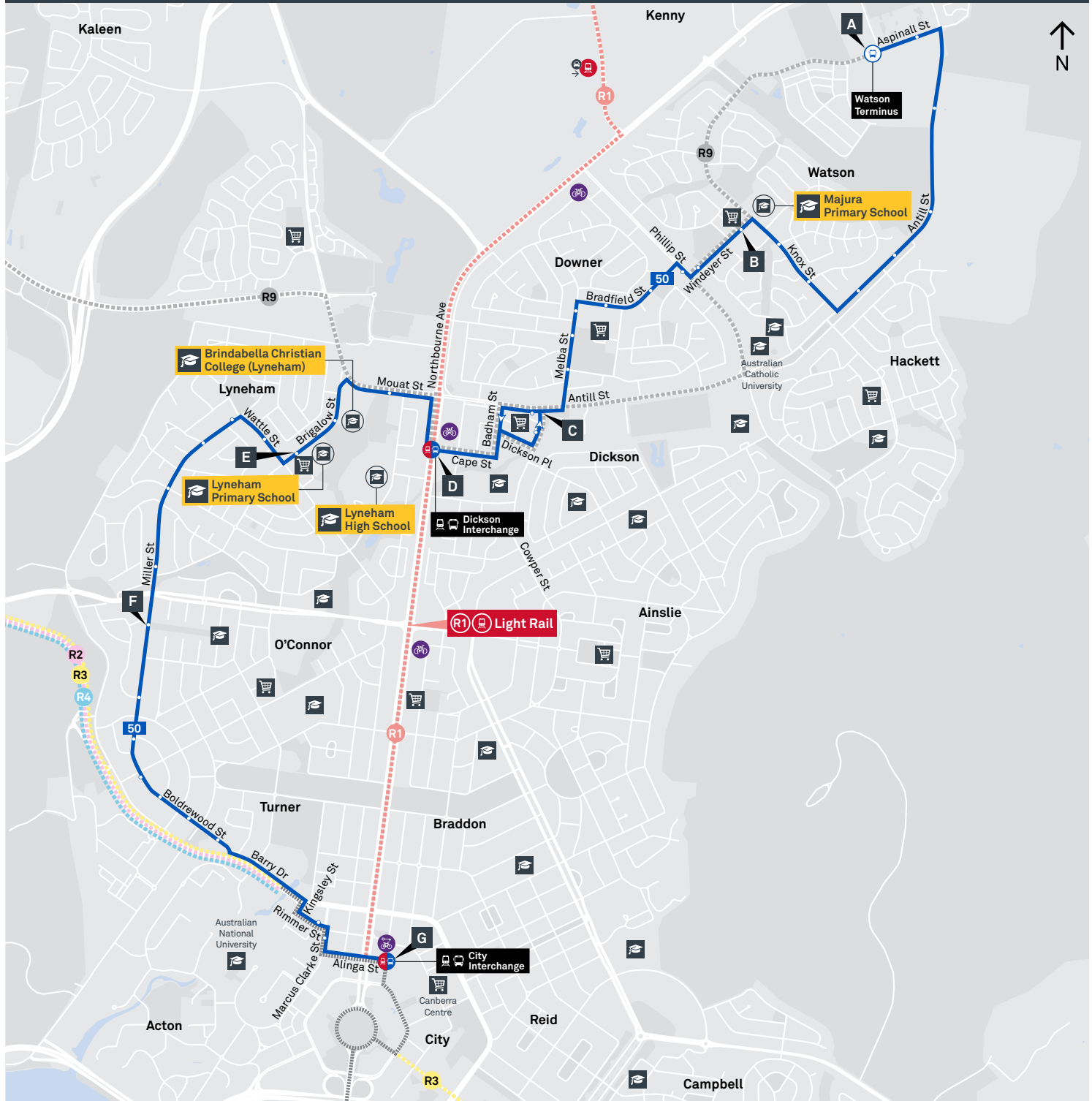
via Downer, Dickson, Lyneham and O'Connor

Effective 9 October 2023

50



ROUTE MAP



- Bus route
- Bus interchange
- Mode interchange
- Educational institution
- Hospital
- Bicycle lockers
- Park and Ride
- RAPID route
- Bus terminus
- Route number
- Shopping centre
- Bicycle rails
- Bicycle cage
- Bus stop / this side only



transport.act.gov.au



ACT
Government



Transport
Canberra

DICKSON TO CITY

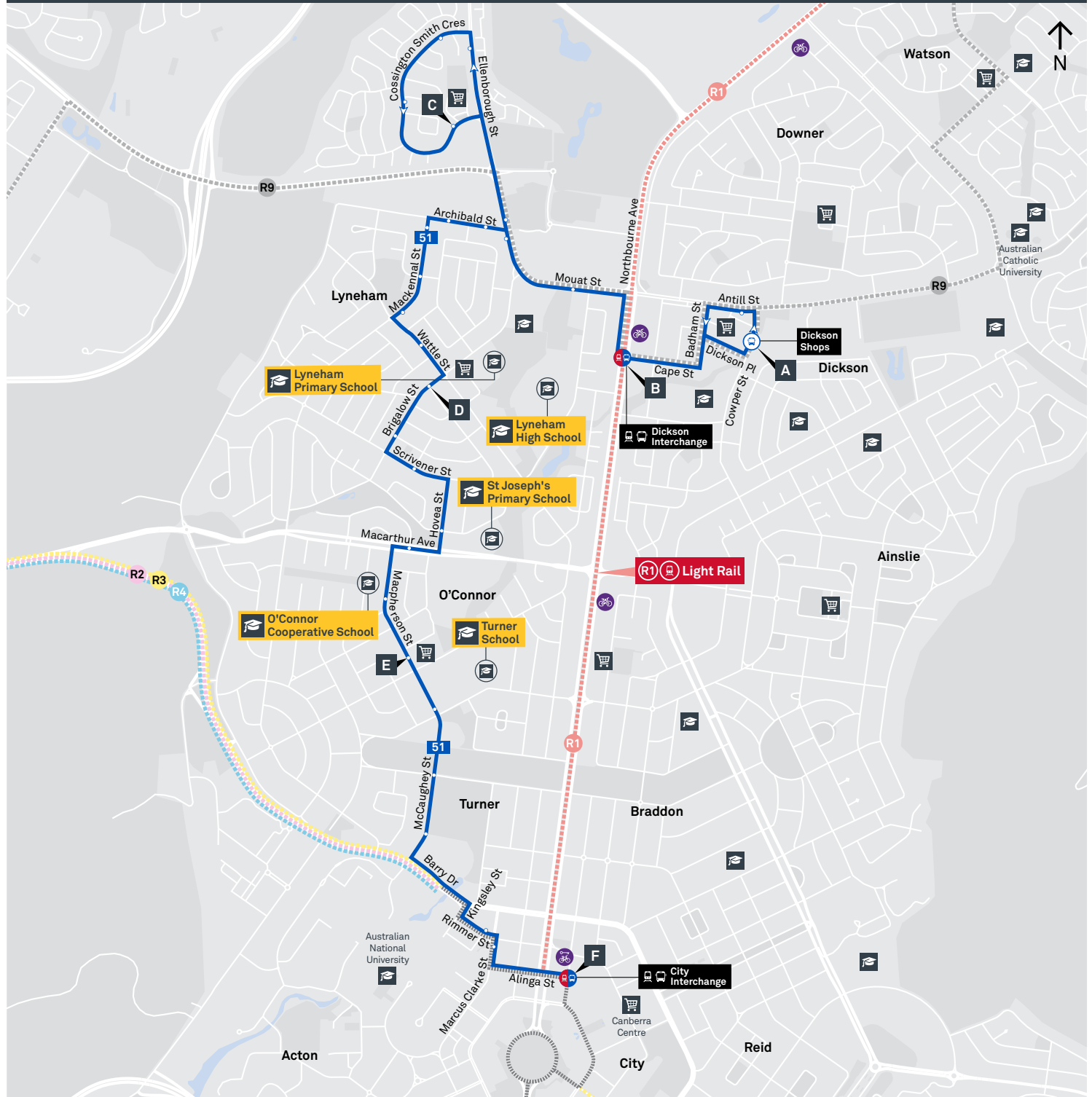
via Lyneham, O'Connor and Turner

Effective 9 October 2023

51



ROUTE MAP



- Bus route
- Bus interchange
- Mode interchange
- Educational institution
- Hospital
- Bicycle lockers
- Park and Ride
- RAPID route
- Bus terminus
- 51 Route number
- Shopping centre
- Bicycle rails
- Bicycle cage
- Bus stop / this side only



transport.act.gov.au



ACT
Government



Transport
Canberra

DICKSON TO NATIONAL MUSEUM

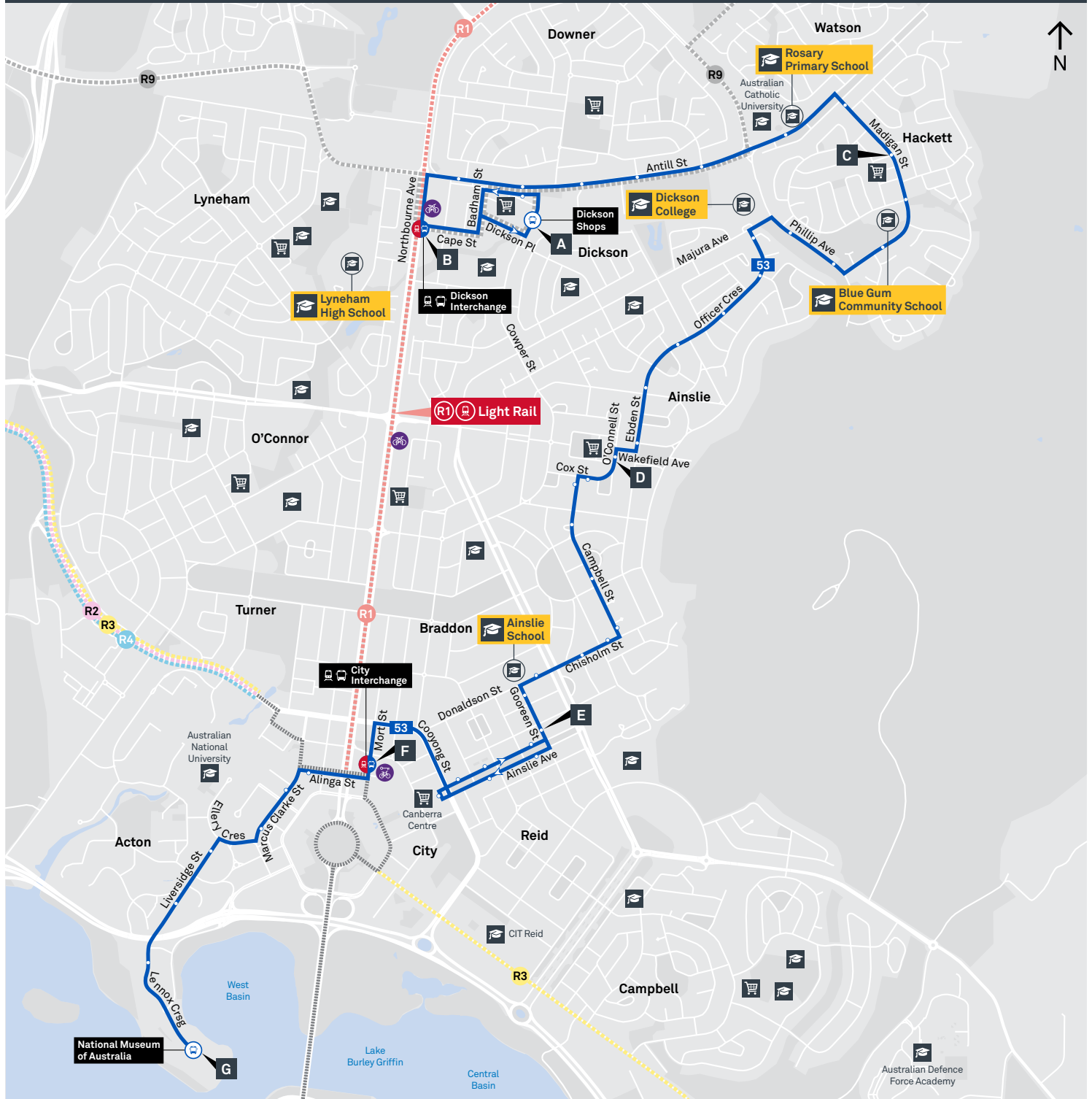
via Hackett, Ainslie, City and Acton

Effective 9 October 2023

53



ROUTE MAP



- Bus route
- Bus interchange
- Mode interchange
- Educational institution
- Hospital
- Bicycle lockers
- Park and Ride
- R1 RAPID route
- Bus terminus
- 53 Route number
- Shopping centre
- Bicycle rails
- Bicycle cage
- Bus stop / this side only



transport.act.gov.au



ACT
Government



Transport
Canberra