

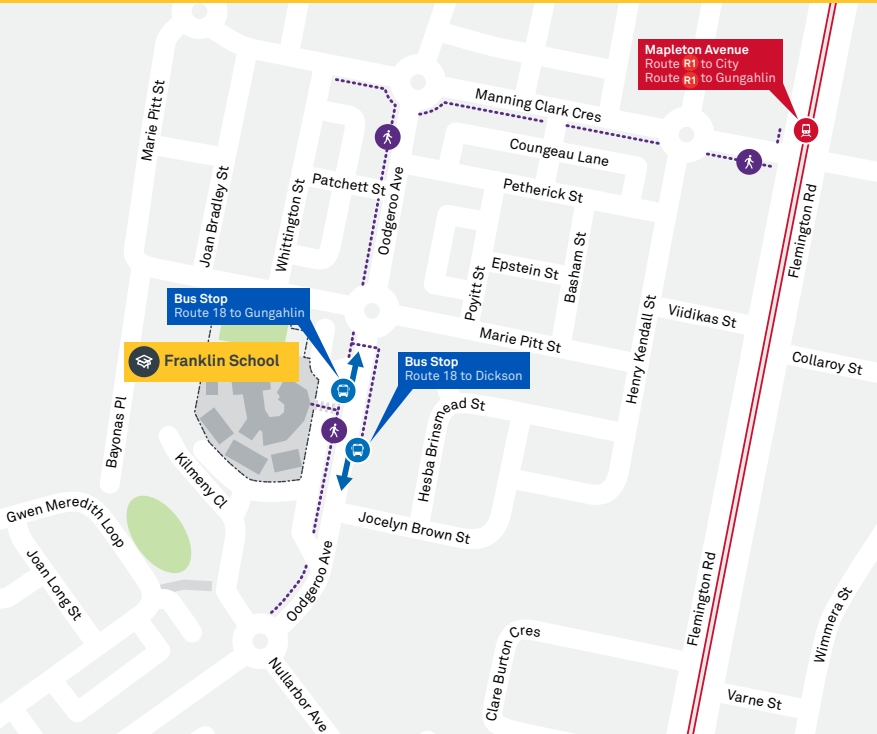
FRANKLIN SCHOOL

Plan your trip with the TC Journey planner! Visit transport.act.gov.au for details

Effective 9 October 2023



Local area map



School start	🕒 9:00 am
School finish	🕒 3:00 pm

Bus stop location

Regular route number*

RAPID route number*

Walking route

* For more information on these route services, including timetables, visit transport.act.gov.au

Local area map provides indicative walking paths only. This map is designed to represent local public transport options in the area and is not to scale.

Summary of bus services

Route	Suburbs/Areas Served
R1	Gungahlin, Franklin, Harrison, Downer, Dickson, City
18	Gungahlin, Franklin, Mitchell, Downer, Dickson



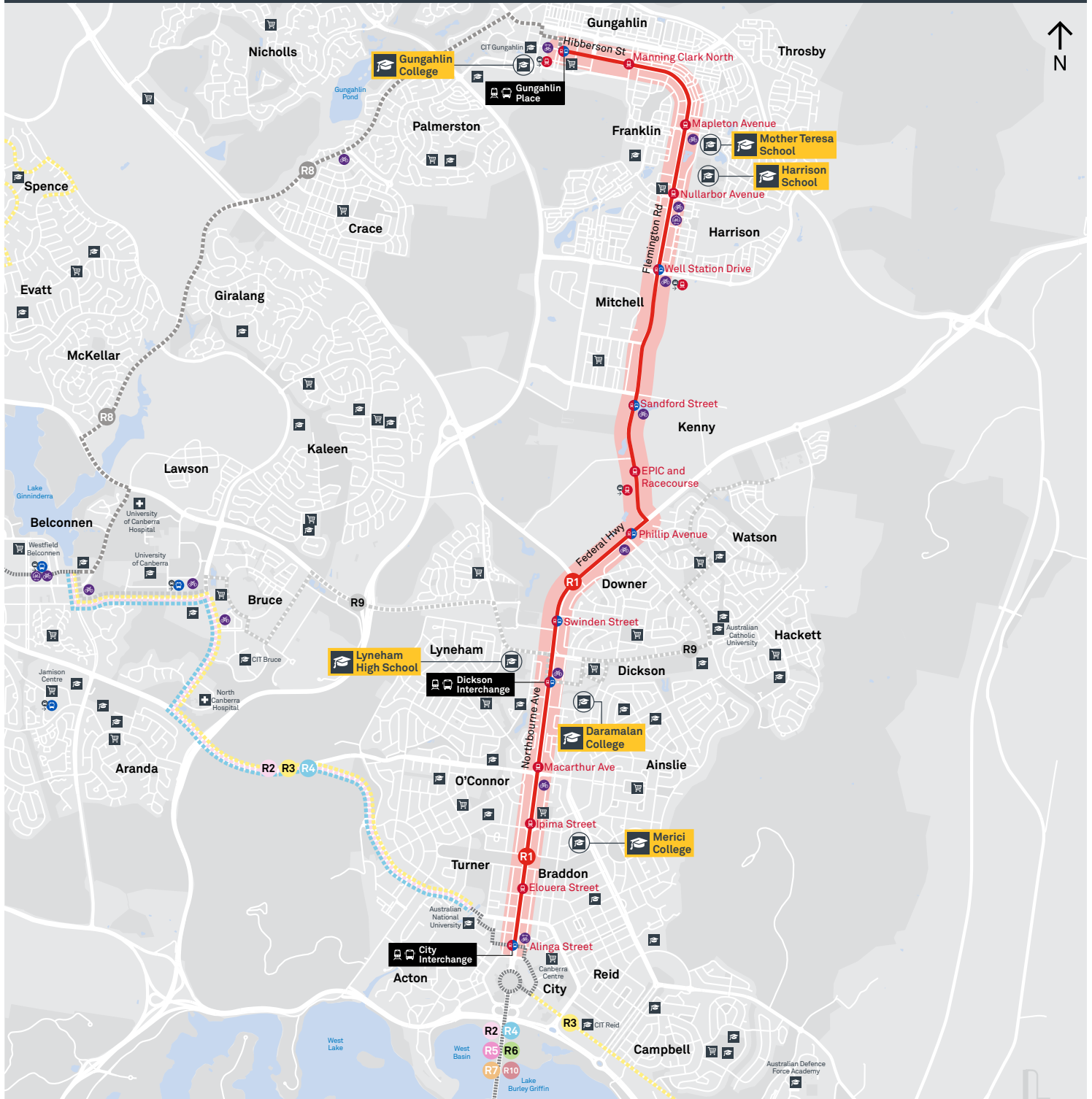
GUNGAGHLIN TO CITY

via Flemington Rd, Dickson & Northbourne Ave

Effective 9 October 2023



ROUTE MAP



- Light Rail route
- Light Rail stop
- Route number
- Shopping centre
- Bicycle rails
- Bicycle cage
- R2 RAPID route
- Mode interchange
- Educational institution
- Hospital
- Bicycle lockers
- Park and Ride



transport.act.gov.au



ACT
Government



Transport
Canberra

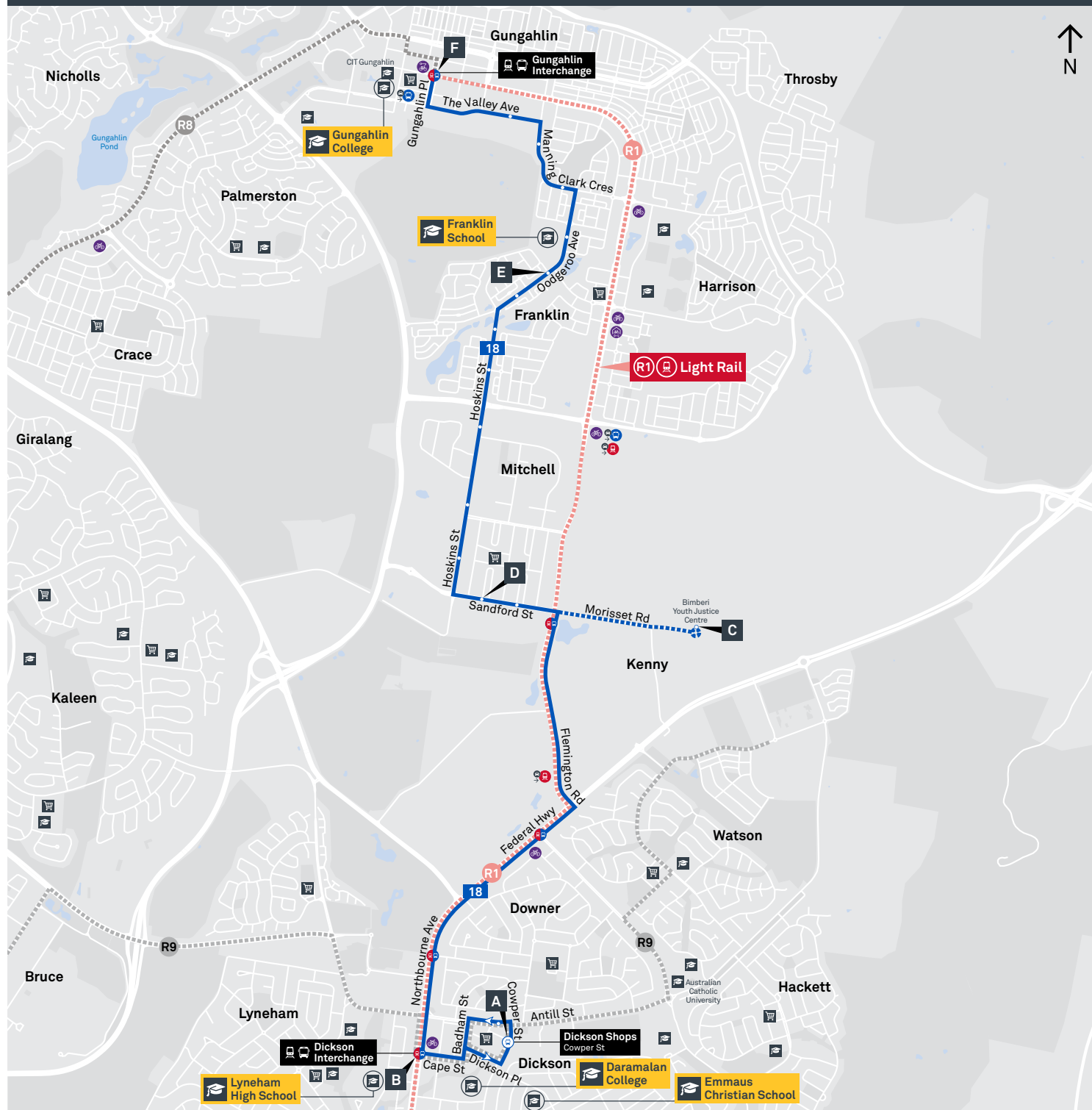
DICKSON TO GUNGAHLIN via Mitchell and Franklin

Effective 9 October 2023

18



ROUTE MAP



Bus route
 Bus interchange
 Mode interchange
 Educational institution
 Hospital
 Bicycle lockers
 Park and Ride
 R1 RAPID route
 Bus terminus
 18 Route number
 Shopping centre
 Bicycle rails
 Bicycle cage
 Bus stop / this side only



transport.act.gov.au



ACT
Government



Transport
Canberra