

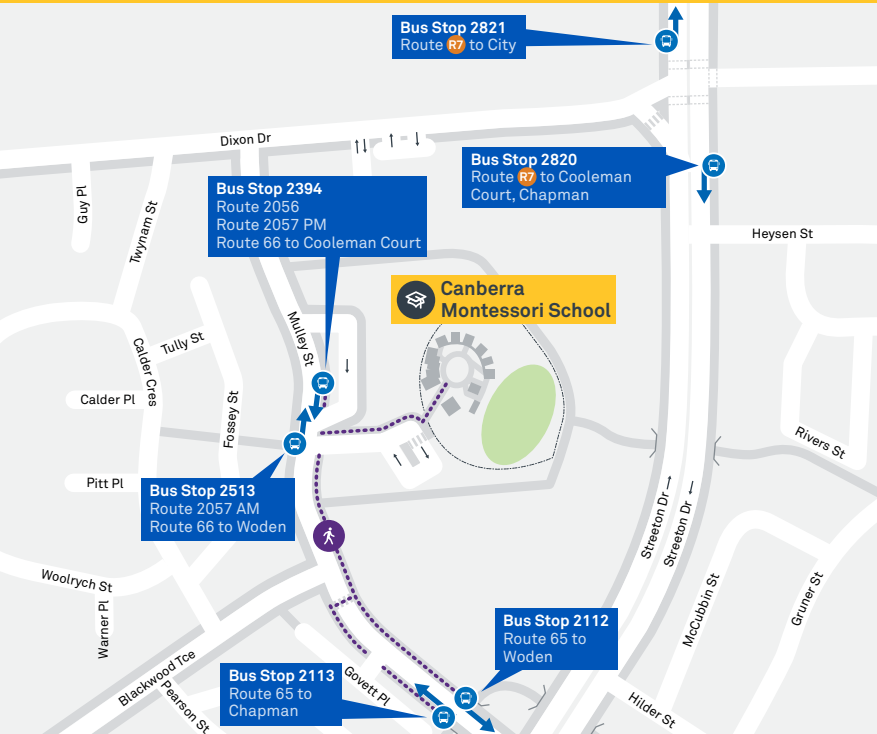
# CANBERRA MONTESSORI SCHOOL

Plan your trip with the TC Journey planner! Visit [transport.act.gov.au](https://transport.act.gov.au) for details

Effective 29 April 2024



## Local area map



School start	🕒 8:30 am
School finish	🕒 3:00 pm

 Bus stop location

 Regular route number\*

 School route number

 **RAPID** route number\*






 Walking route

\* For more information on these route services, including timetables, visit [transport.act.gov.au](https://transport.act.gov.au)

Local area map provides indicative walking paths only. This map is designed to represent local public transport options in the area and is not to scale.



## Summary of bus services

Route	Suburbs/Areas Served
 <b>R7</b>	City, Weston, Cooleman Court, Duffy
 <b>65</b>	Woden, Phillip, Weston, Cooleman Court, Holder, Duffy
 <b>66</b>	Woden, Phillip, Lyons, Weston, Coombs, Denman Prospect, Wright, Duffy, Holder, Cooleman Court
 <b>2056</b>	Belconnen, Cook, Aranda
 <b>2057</b>	Woden, Phillip, Cooleman Court



# CANBERRA MONTESSORI SCHOOL

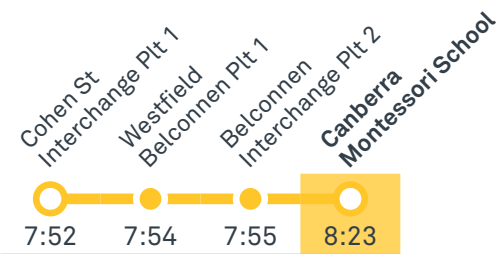
Plan your trip with the TC Journey planner! Visit [transport.act.gov.au](https://transport.act.gov.au) for details

Effective 29 April 2024

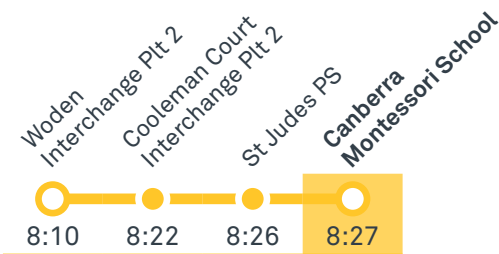


## Morning services

### 2056 From Belconnen

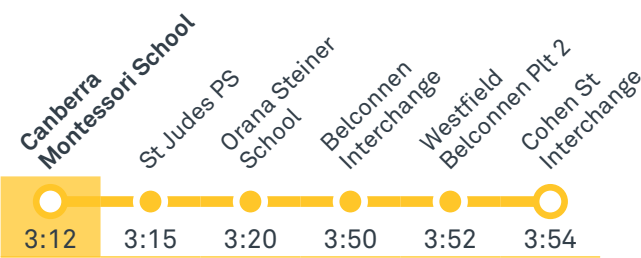


### 2057 From Woden

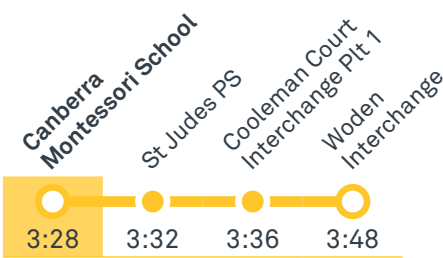


## Afternoon services

### 2056 To Belconnen



### 2057 To Woden



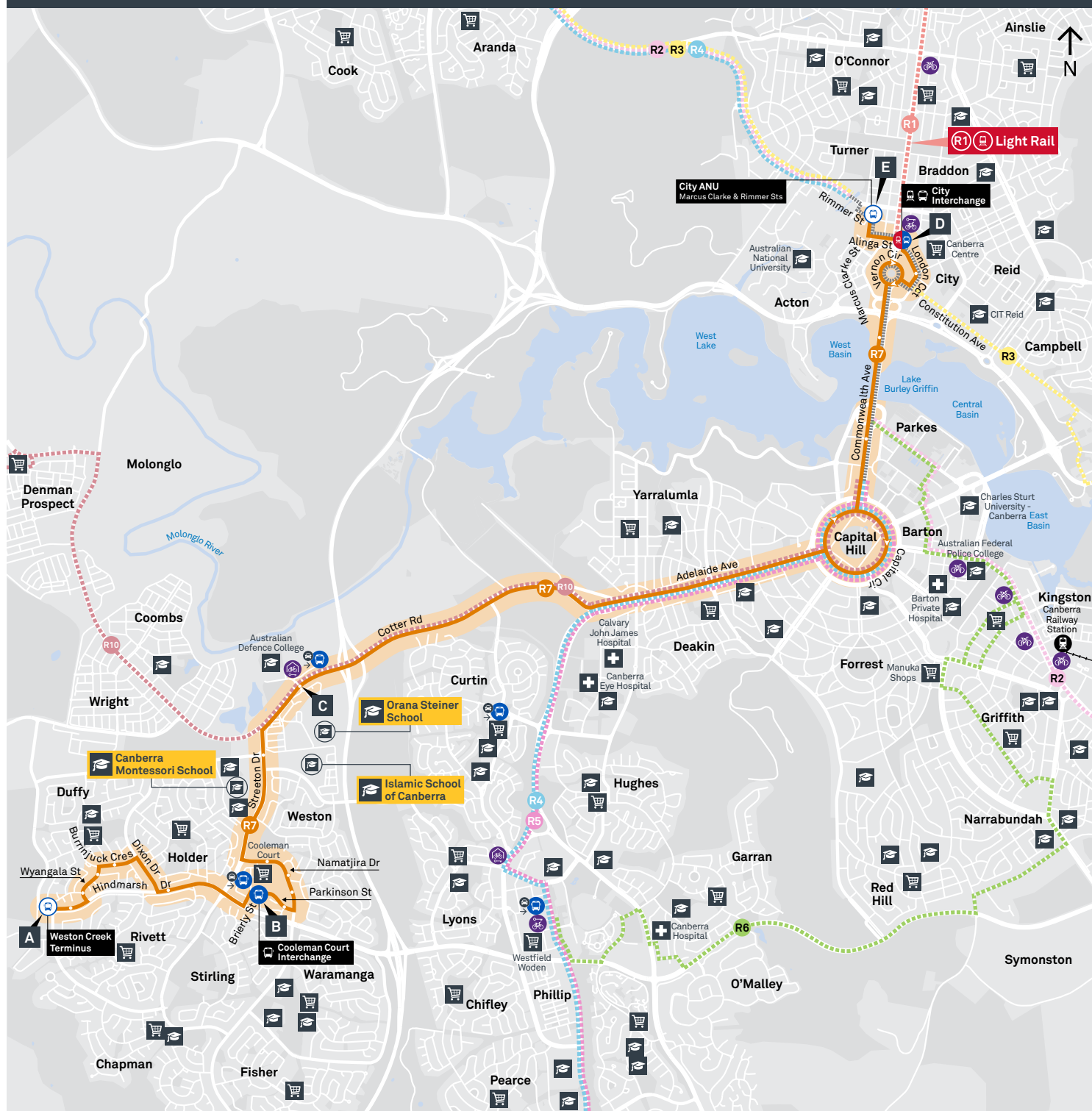
# WESTON CREEK TO CITY ANU

## via Cooleman Court

Effective 6 April 2024



### ROUTE MAP



- Bus route
- Bus interchange
- Mode interchange
- Educational institution
- Hospital
- Bicycle lockers
- Park and Ride
- R1 RAPID route
- Bus terminus
- Route number
- Shopping centre
- Bicycle rails
- Bicycle cage
- Bus stop / this side only



[transport.act.gov.au](https://transport.act.gov.au)



ACT  
Government



Transport  
Canberra

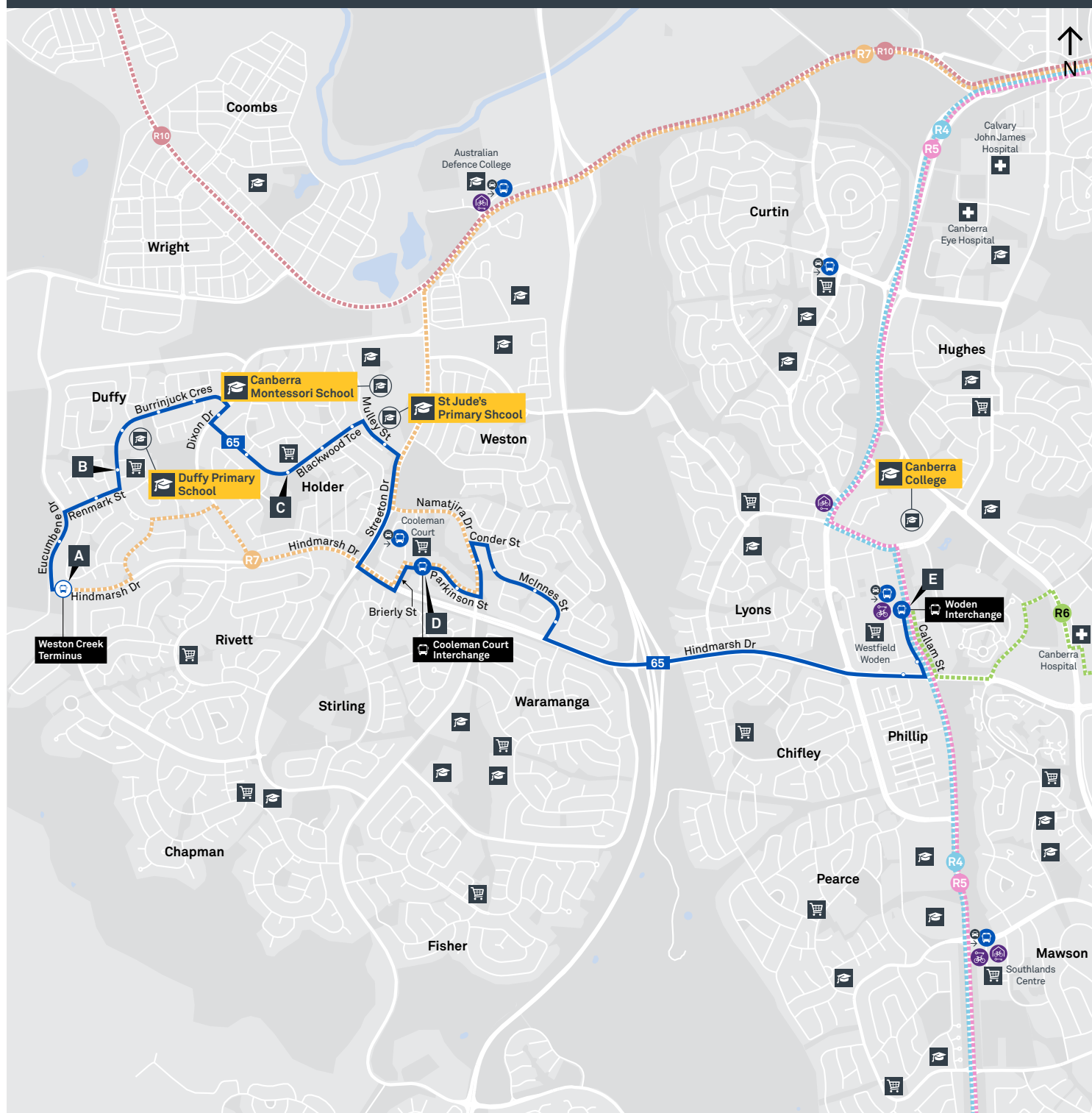
# WESTON CREEK TO WODEN via Duffy and Cooleman Court

Effective 6 April 2024

65



## ROUTE MAP



- Bus route
- Bus interchange
- Mode interchange
- Educational institution
- Hospital
- Bicycle lockers
- Park and Ride
- R4 RAPID route
- Bus terminus
- 65 Route number
- Shopping centre
- Bicycle rails
- Bicycle cage
- Bus stop / this side only



[transport.act.gov.au](https://transport.act.gov.au)



ACT  
Government



Transport  
Canberra



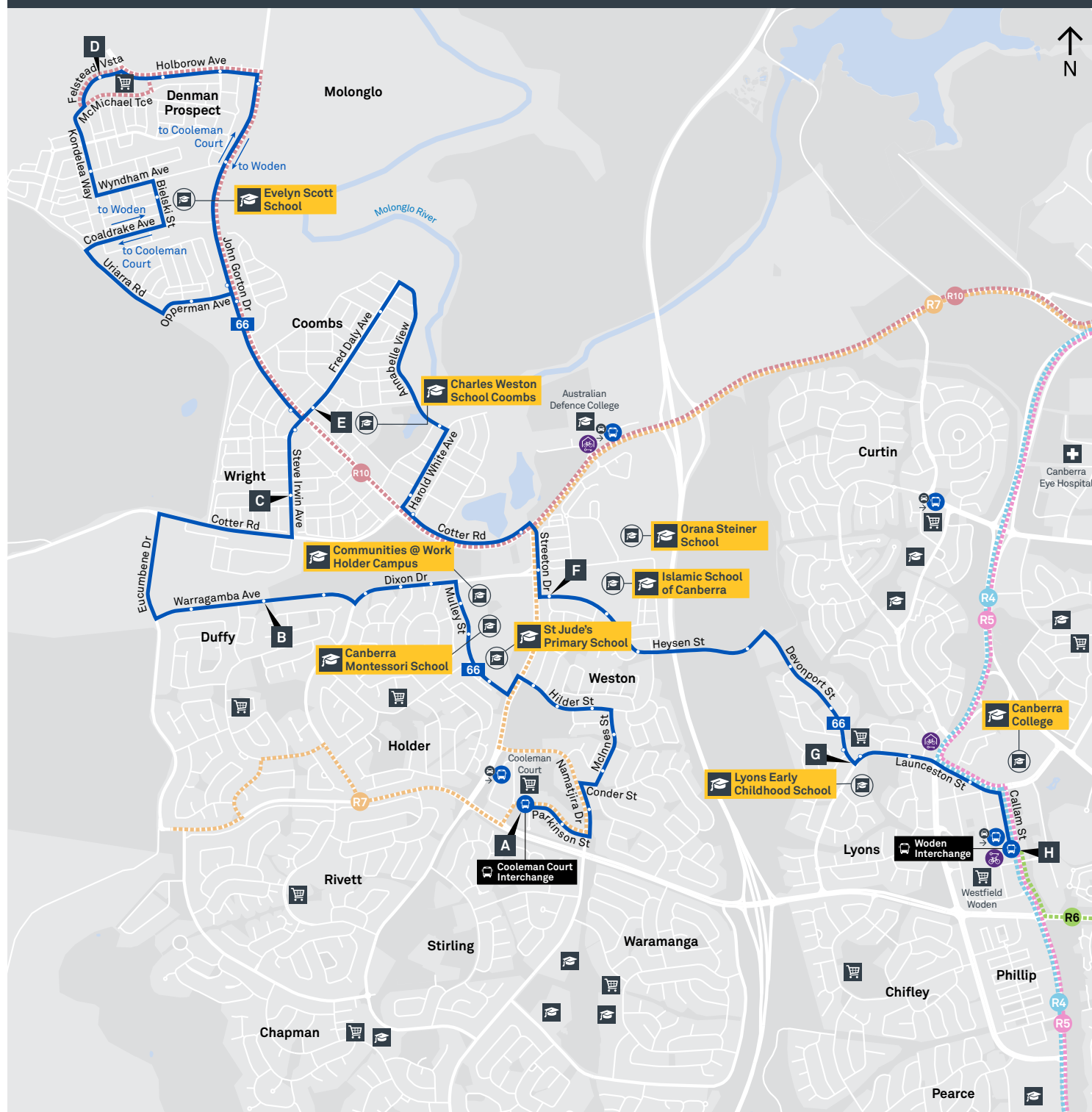
# COOLEMAN COURT TO WODEN via Denman Prospect and Lyons

Effective 6 April 2024

66



## ROUTE MAP



- Bus route
- Bus interchange
- Mode interchange
- Educational institution
- Hospital
- Bicycle lockers
- Park and Ride
- R4 RAPID route
- Bus terminus
- 66 Route number
- Shopping centre
- Bicycle rails
- Bicycle cage
- Bus stop / this side only



transport.act.gov.au



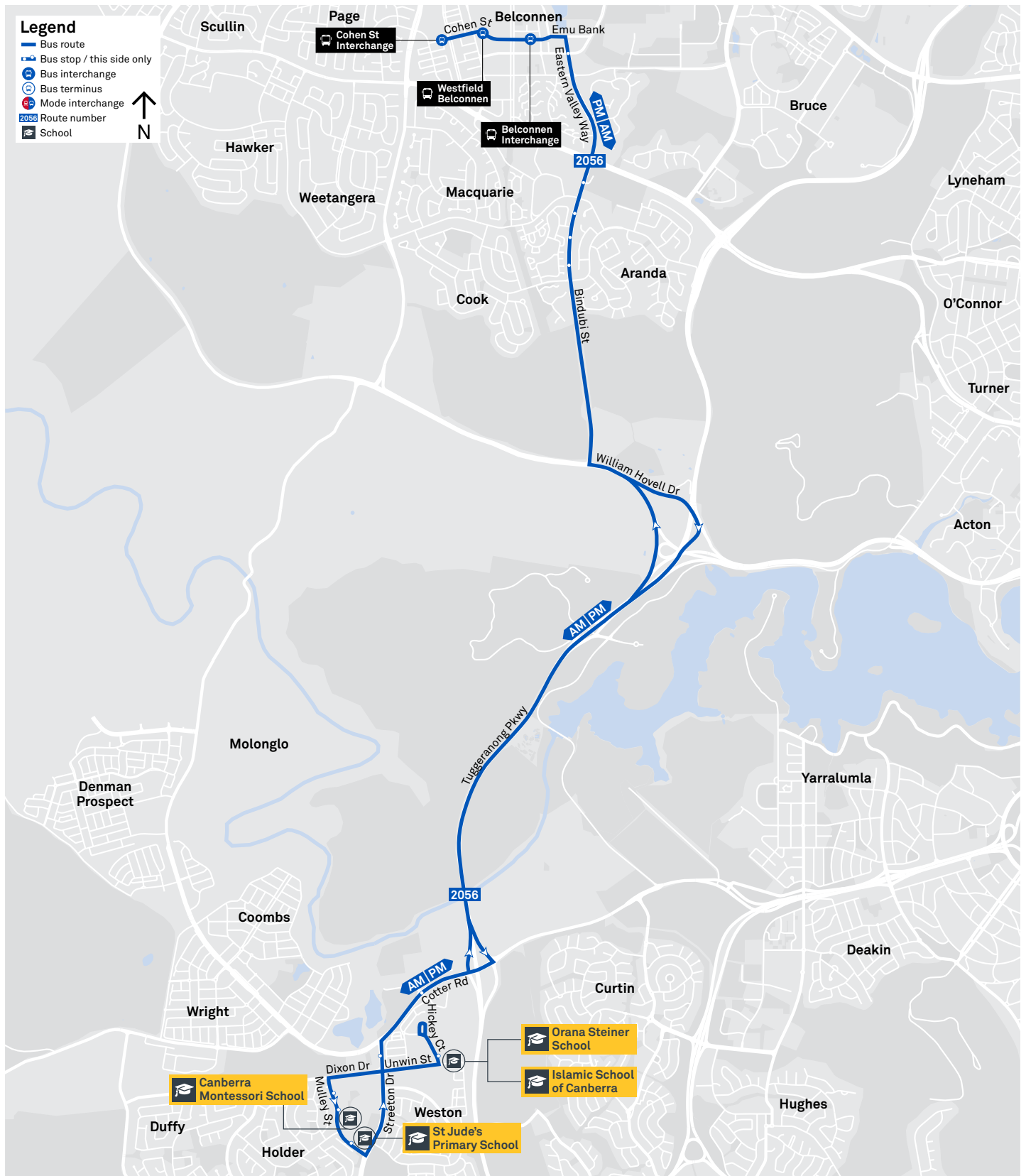
ACT  
Government



Transport  
Canberra

# SCHOOL ROUTE 2056 (AM & PM)

Effective 9 October 2023



# SCHOOL ROUTE 2057 (AM & PM)

Effective 29 April 2024

