

# BURGMANN ANGLICAN SCHOOL (FORDE)

Plan your trip with the TC Journey planner! Visit [transport.act.gov.au](https://transport.act.gov.au) for details

Effective 9 October 2023



## Local area map



## School start

🕒 8:30 am

## School finish

🕒 3:15 pm



Bus stop location

**19**

Regular route number\*

**1010**

School route number



Walking route

\* For more information on these route services, including timetables, visit [transport.act.gov.au](https://transport.act.gov.au)

Local area map provides indicative walking paths only. This map is designed to represent local public transport options in the area and is not to scale.



## Summary of bus services

Route	Suburbs/Areas Served
<b>19</b>	Gungahlin, Forde, Bonner, Amaroo (commences from Burgmann Valley on selected trips)
<b>20</b>	Gungahlin, Amaroo, Bonner, Forde (continues to Burgmann Valley on selected trips)
<b>25</b>	Amaroo, Jacka, Moncrieff, Taylor, Ngunnawal, Casey, Gungahlin (diverts via school grounds on selected trips)
<b>26</b>	Gungahlin, Casey, Ngunnawal, Taylor, Moncrieff, Jacka, Amaroo (diverts via school grounds on selected trips)
<b>1009</b>	Bonner, Amaroo, Moncrieff, Ngunnawal, Gungahlin
<b>1010</b>	Amaroo, Bonner, Forde



# BURGMANN ANGLICAN SCHOOL (FORDE)

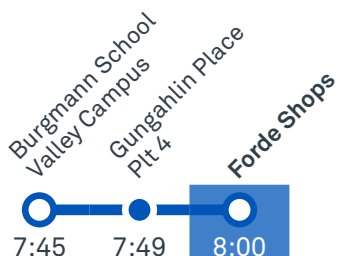
Plan your trip with the TC Journey planner! Visit [transport.act.gov.au](https://transport.act.gov.au) for details

Effective 9 October 2023

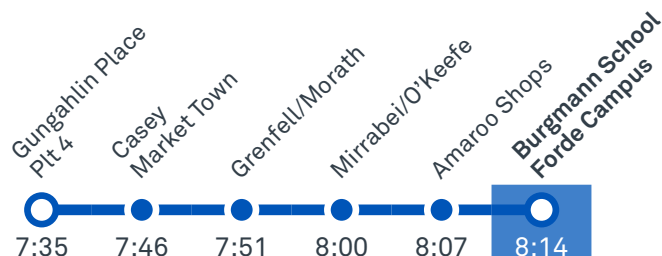


## Morning services

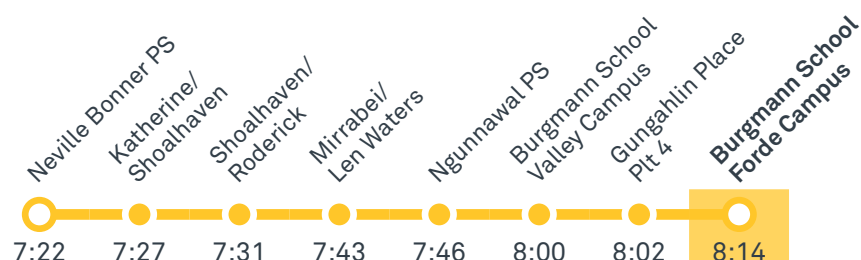
### 19 From Burgmann Valley



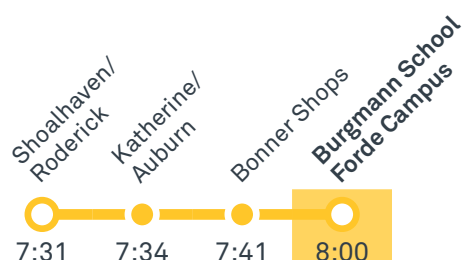
### 26 From Gungahlin



### 1009 From Bonner

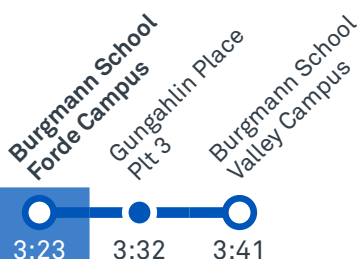


### 1010 From Amaroo

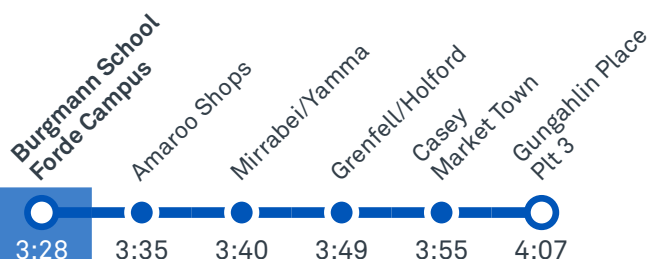


## Afternoon services

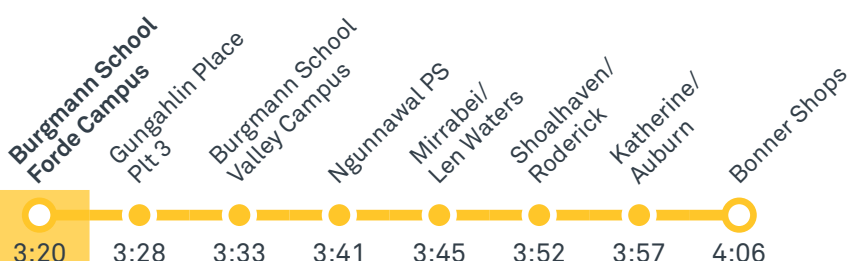
### 20 To Burgmann Valley



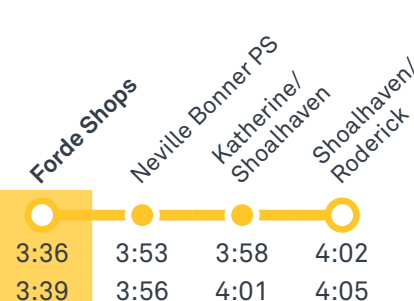
### 25 To Gungahlin



### 1009 To Bonner



### 1010 To Amaroo



# BONNER LOOP via Forde and Amaroo

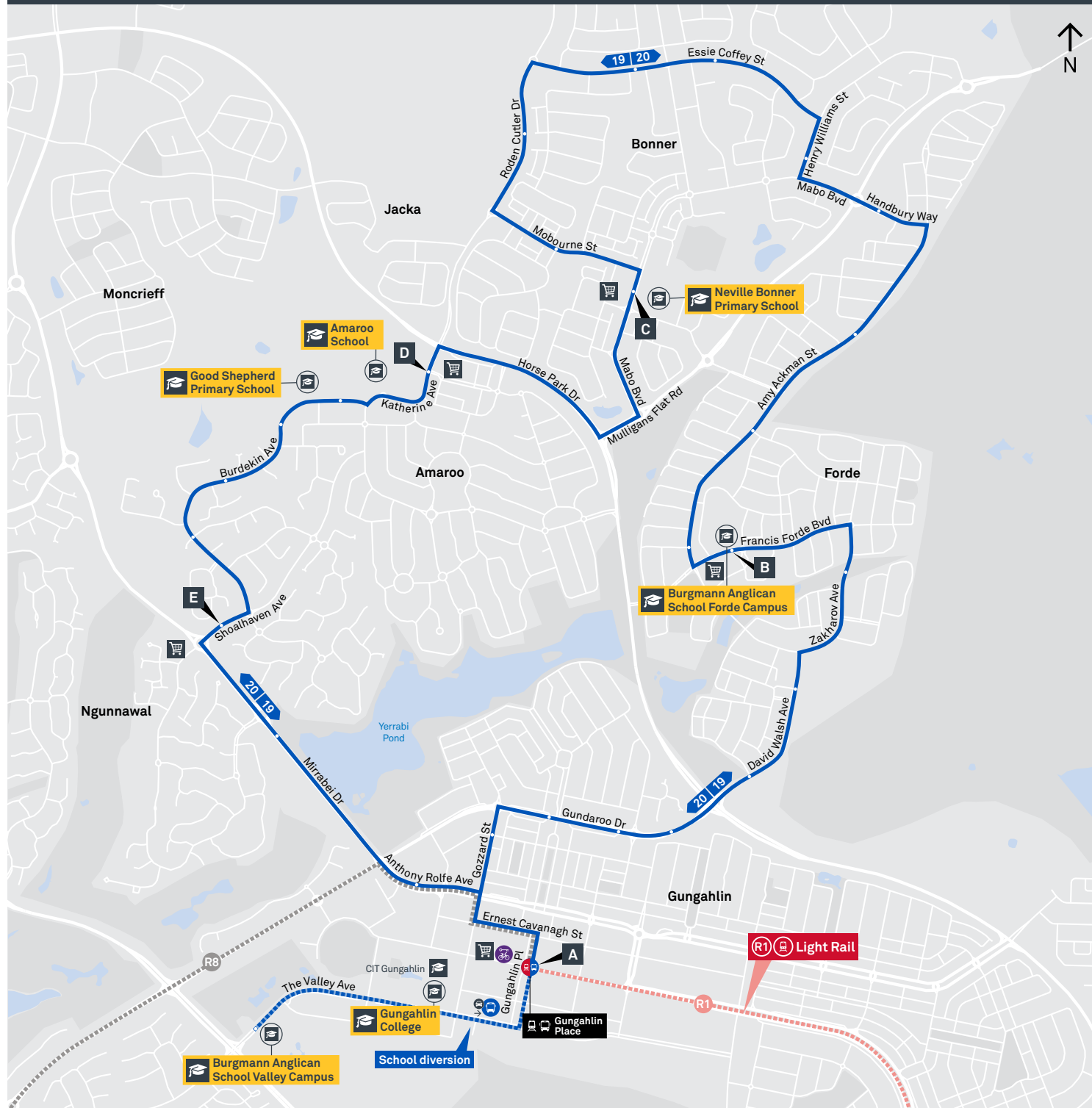
Effective 9 October 2023

19

20



## ROUTE MAP



- Bus route
- Bus interchange
- Mode interchange
- Educational institution
- Hospital
- Bicycle lockers
- Park and Ride
- R1 RAPID route
- Bus terminus
- 19 Route number
- Shopping centre
- Bicycle rails
- Bicycle cage
- Bus stop / this side only



transport.act.gov.au



ACT  
Government



Transport  
Canberra

# TAYLOR LOOP via Moncrieff and Casey

Effective 9 October 2023

25

26



## ROUTE MAP



Bus route  
 Bus interchange  
 Mode interchange  
 Educational institution  
 Hospital  
 Bicycle lockers  
 Park and Ride  
 R1 RAPID route  
 Bus terminus  
 25 Route number  
 Shopping centre  
 Bicycle rails  
 Bicycle cage  
 Bus stop / this side only



transport.act.gov.au



ACT  
Government



Transport  
Canberra

# SCHOOL ROUTE 1009 (AM & PM)

Effective 9 October 2023





# SCHOOL ROUTE 1010 (AM & PM)

Effective 9 October 2023

