

# UNIVERSITY OF CANBERRA SENIOR SECONDARY COLLEGE LAKE GINNINDERRA

Plan your trip with the TC Journey planner! Visit [transport.act.gov.au](http://transport.act.gov.au) for details



## Local area map



School start

🕒 8:40 am

School finish

🕒 3:40 pm



Bus stop location

**30**

Regular route number

**R2**

*RAPID* route number



Walking route

Local area map provides indicative walking paths only. This map is designed to represent local public transport options in the area and is not to scale



TG19027

CANBERRA  
IS BETTER  
CONNECTED

[transport.act.gov.au](http://transport.act.gov.au)



ACT  
Government



Transport  
Canberra



## Summary of bus services

Route	AM	PM	Suburbs/Areas Served	Other information
<b>R2</b>	✓	✓	Fraser, Dunlop, Macgregor, Kippax, Holt, Belconnen Bus Stations, Bruce, City Interchange, Parkes, Kingston, Fyshwick	
<b>R3</b>	✓	✓	Spence, via Copland Drive, Florey, Belconnen Bus Stations, Bruce, City Interchange, Russell, Airport, Brindabella Park	
<b>R4</b>	✓	✓	Belconnen Bus Stations, Bruce, City Interchange, Woden Bus Station, Tuggeranong Bus Station	
<b>R8</b>	✓	✓	Belconnen Bus Stations, Gungahlin Place	
<b>R9</b>	✓	✓	Belconnen Bus Stations, Bruce, Dickson Interchange, Watson	
<b>30</b>	✓	✓	Dickson Interchange, Kaleen, Giralang, Bruce, Belconnen Bus Stations	
<b>31</b>	✓	✓	City Interchange, Braddon, Ainslie, Dickson Interchange, Lyneham, Kaleen, Belconnen Bus Stations	
<b>32</b>	✓	✓	City Interchange, Aranda, Cook, Weetangera, Macquarie, Jamison Centre, Belconnen, Belconnen Bus Stations	
<b>40</b>	✓	✓	Fraser, Charnwood, Macgregor, Holt, Kippax, Latham, Florey, Belconnen Bus Stations	
<b>41</b>	✓	✓	Fraser, Charnwood, Flynn, Melba, Evatt, Belconnen Bus Stations	
<b>42</b>	✓	✓	Fraser, Flynn, Melba, Scullin, Page, Belconnen Bus Stations	
<b>43</b>	✓	✓	Spence, Evatt, McKellar, Belconnen Bus Stations	
<b>44</b>	✓	✓	Kippax, Holt, Macgregor, Higgins, Belconnen Bus Stations.	
<b>45</b>	✓	✓	Kippax, Holt, Higgins, Hawker, Weetangera, Belconnen Bus Stations	

These services can also be accessed from **Belconnen Community Bus Station**. Plan your trip using the Journey Planner or Timetables. Visit [transport.act.gov.au](https://transport.act.gov.au)



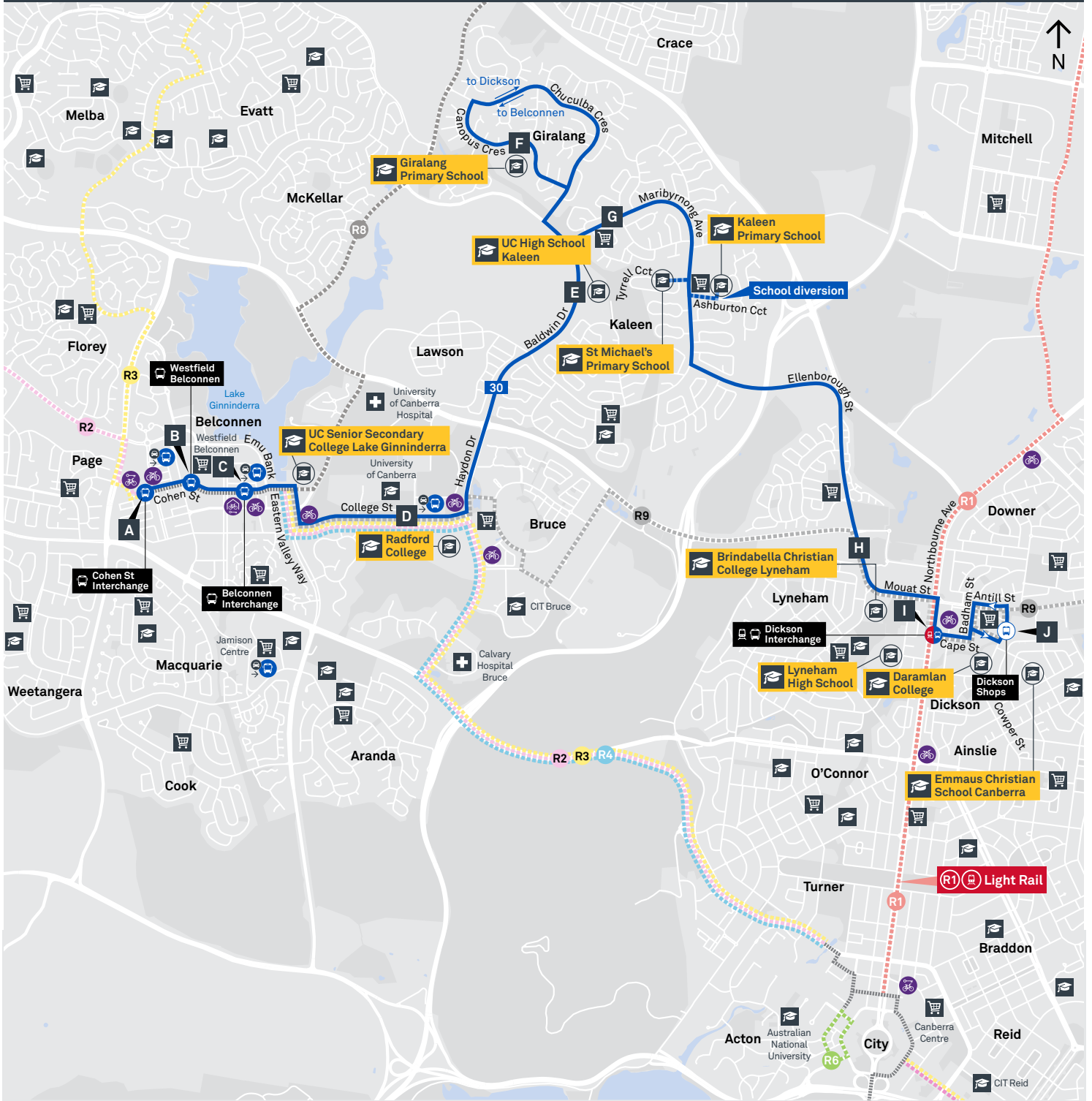
TG19027

# BELCONNEN TO DICKSON via Giralang and Kaleen

30



## ROUTE MAP



- Bus route
- Bus station
- Mode interchange
- Educational institution
- Hospital
- Bicycle lockers
- Park and Ride
- R2 RAPID route
- Bus terminus
- 30 Route number
- Shopping centre
- Bicycle rails
- Bicycle cage



CANBERRA  
IS BETTER  
CONNECTED

transport.act.gov.au



ACT  
Government



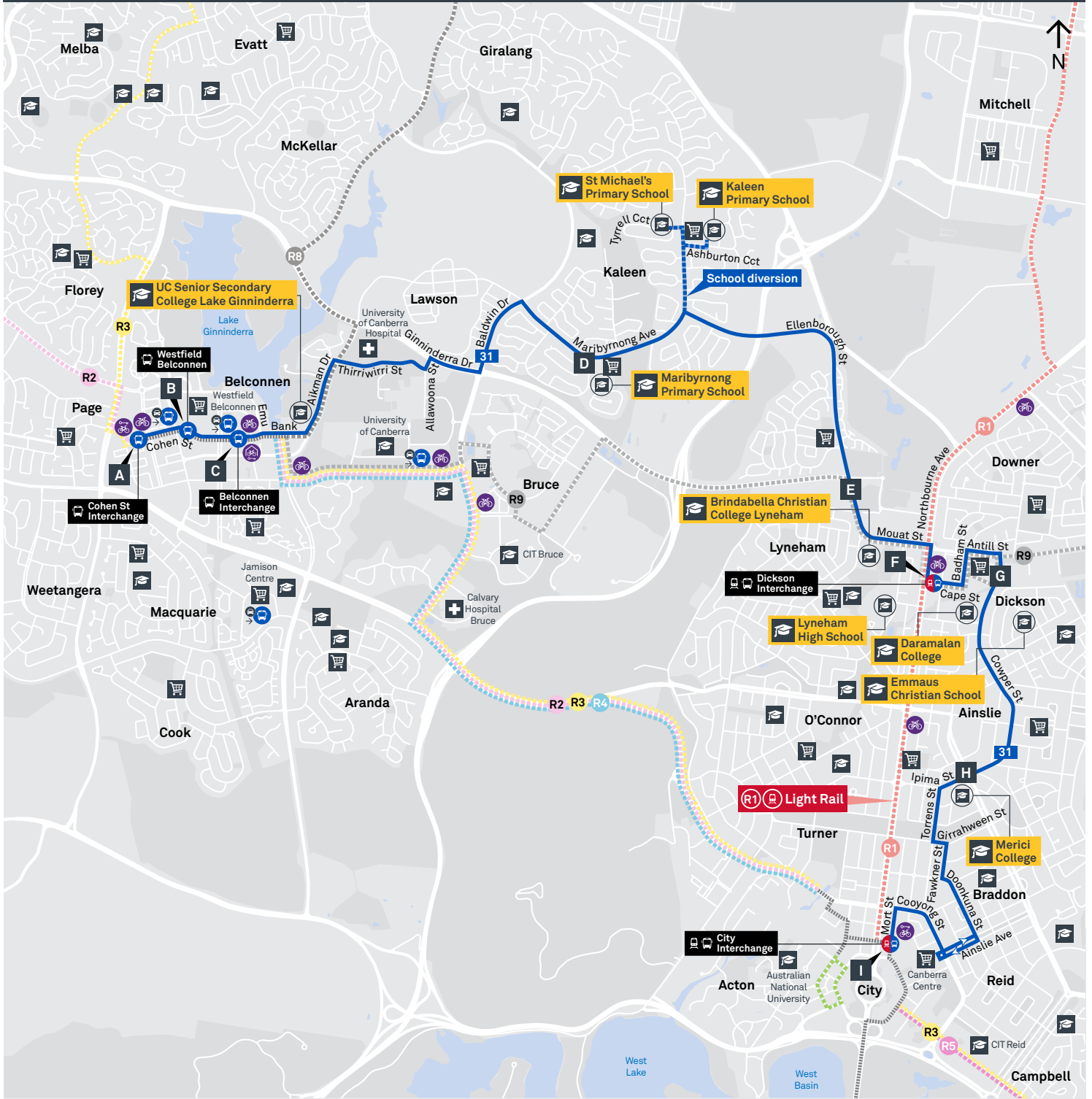
Transport  
Canberra

# BELCONNEN TO CITY via Kaleen and Dickson

31



## ROUTE MAP



- Bus route
- R2 RAPID route
- Bus terminus
- 31 Route number
- Shopping centre
- Bicycle rails
- Bicycle cage
- Bus station
- Mode interchange
- Educational institution
- Hospital
- Bicycle lockers
- Park and Ride



CANBERRA  
IS BETTER  
CONNECTED

transport.act.gov.au



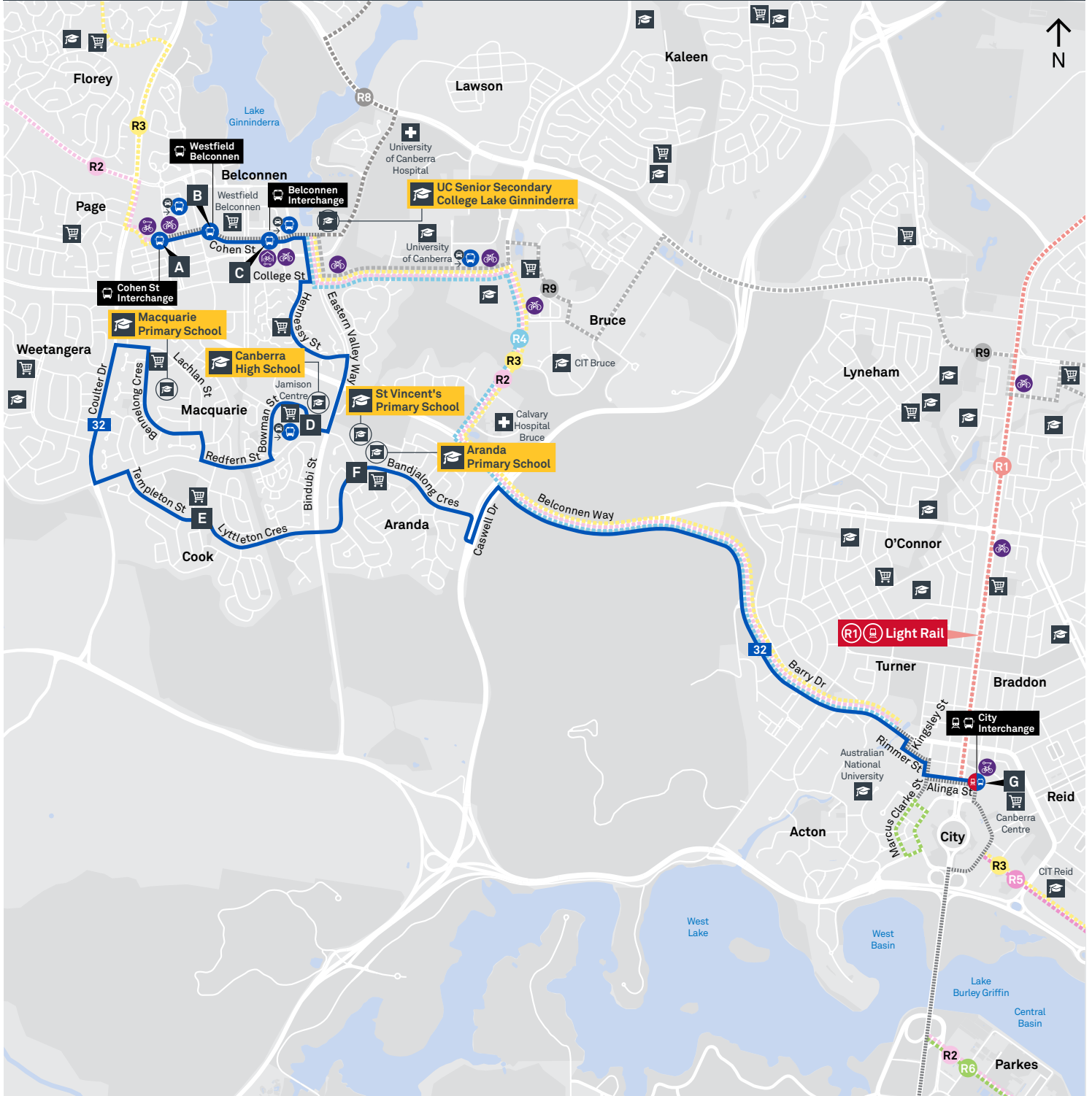
TTC Transport  
Canberra

# BELCONNEN TO CITY

## via Jamison and Aranda



### ROUTE MAP



- Bus route
- Bus station
- Mode interchange
- Educational institution
- Hospital
- Bicycle lockers
- Park and Ride
- R2 RAPID route
- Bus terminus
- 32 Route number
- Shopping centre
- Bicycle rails
- Bicycle cage



CANBERRA  
IS BETTER  
CONNECTED

[transport.act.gov.au](http://transport.act.gov.au)

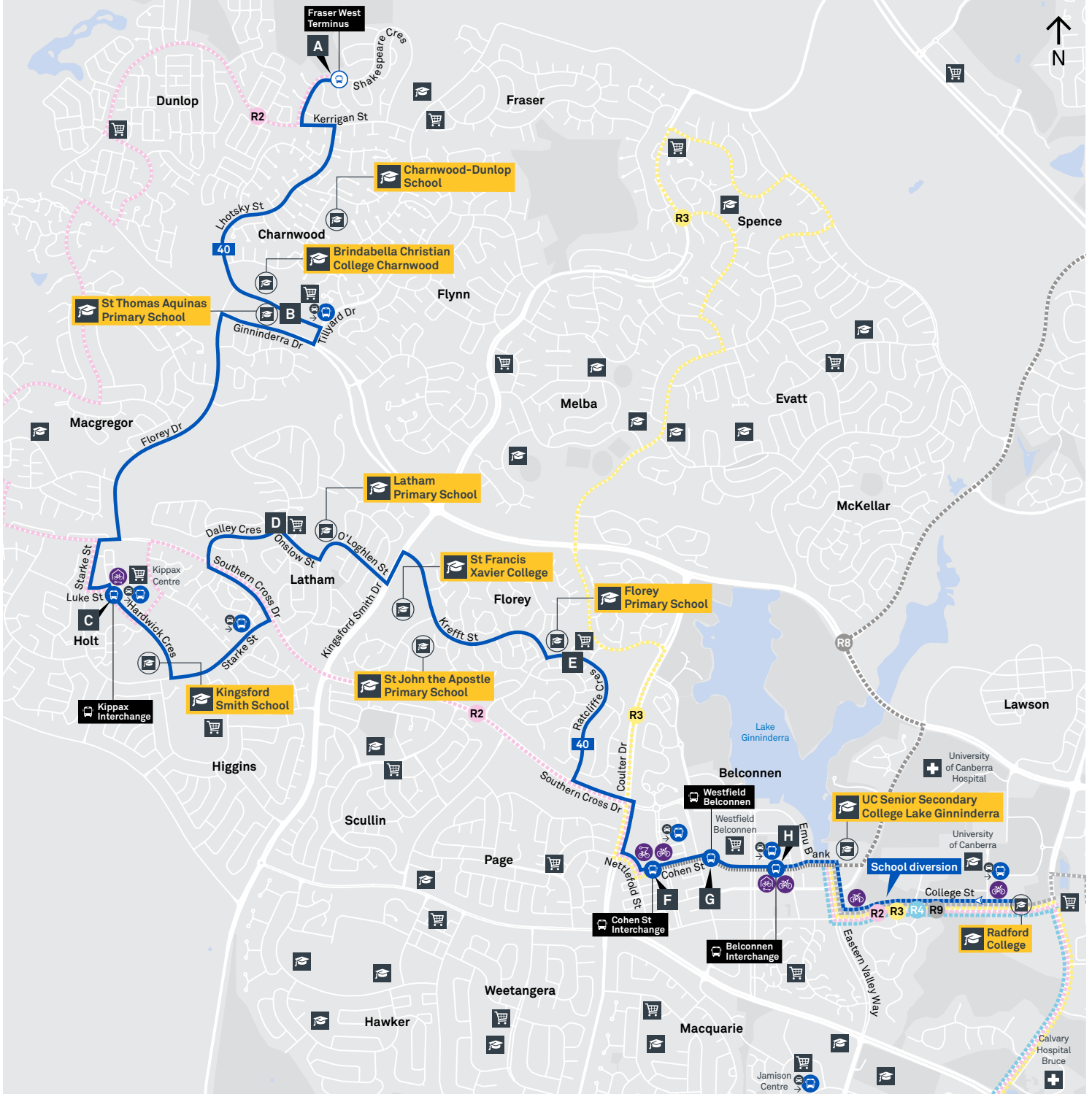


# FRASER TO BELCONNEN

## via Kippax and Florey



### ROUTE MAP



- Bus route
- Bus station
- Mode interchange
- Educational institution
- Hospital
- Bicycle lockers
- R2 **RAPID** route
- Bus terminus
- 40 Route number
- Shopping centre
- Bicycle rails
- Bicycle cage
- Park and Ride



**CANBERRA IS BETTER CONNECTED**

[transport.act.gov.au](http://transport.act.gov.au)



**ACT**  
Government



**Transport Canberra**

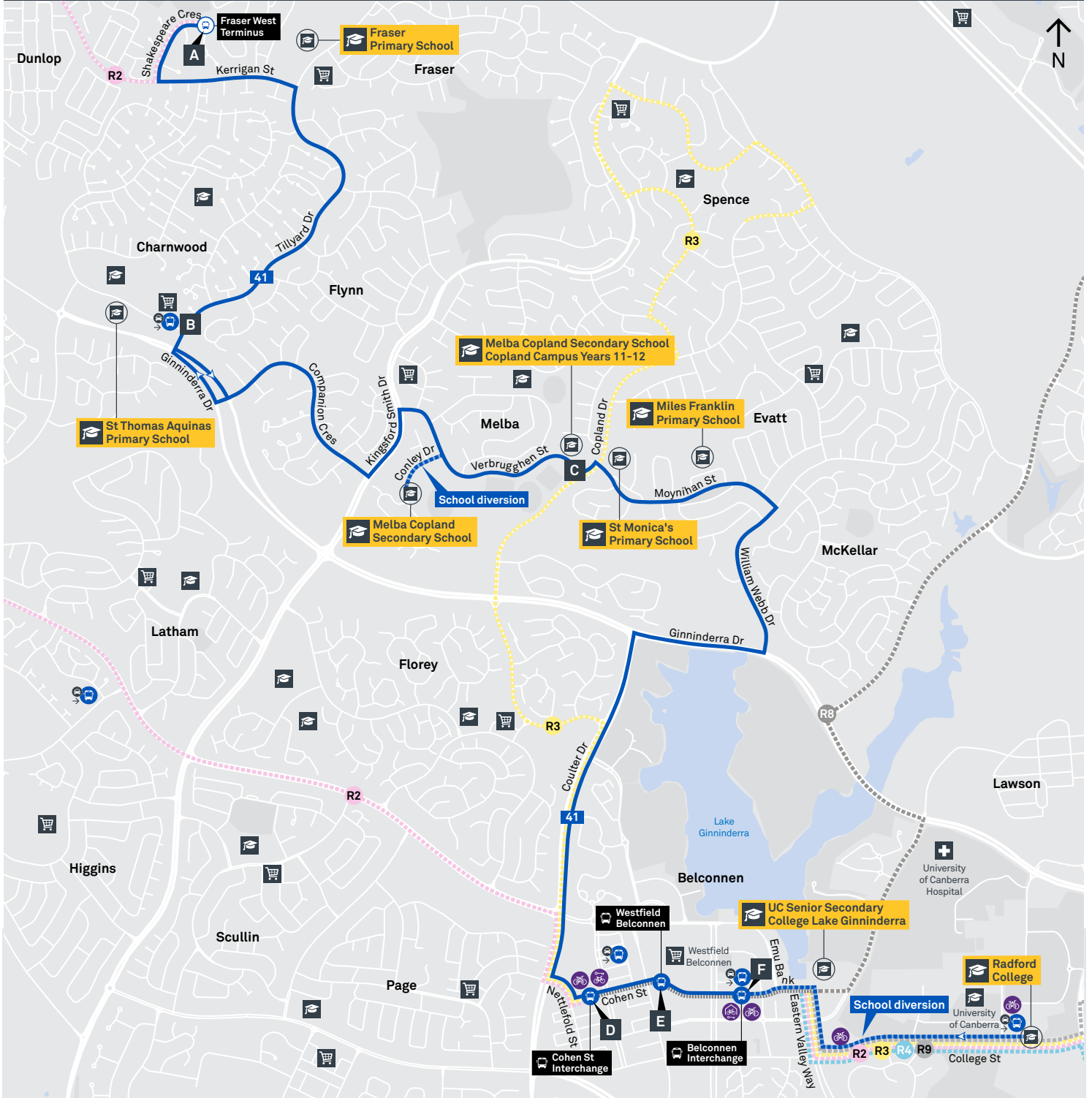
# FRASER TO BELCONNEN

## via Flynn and Melba

# 41



### ROUTE MAP



- Bus route
- Bus station
- Mode interchange
- Educational institution
- Hospital
- Bicycle lockers
- Park and Ride
- R2 RAPID route
- Bus terminus
- 41 Route number
- Shopping centre
- Bicycle rails
- Bicycle cage



CANBERRA IS BETTER CONNECTED

transport.act.gov.au



ACT Government



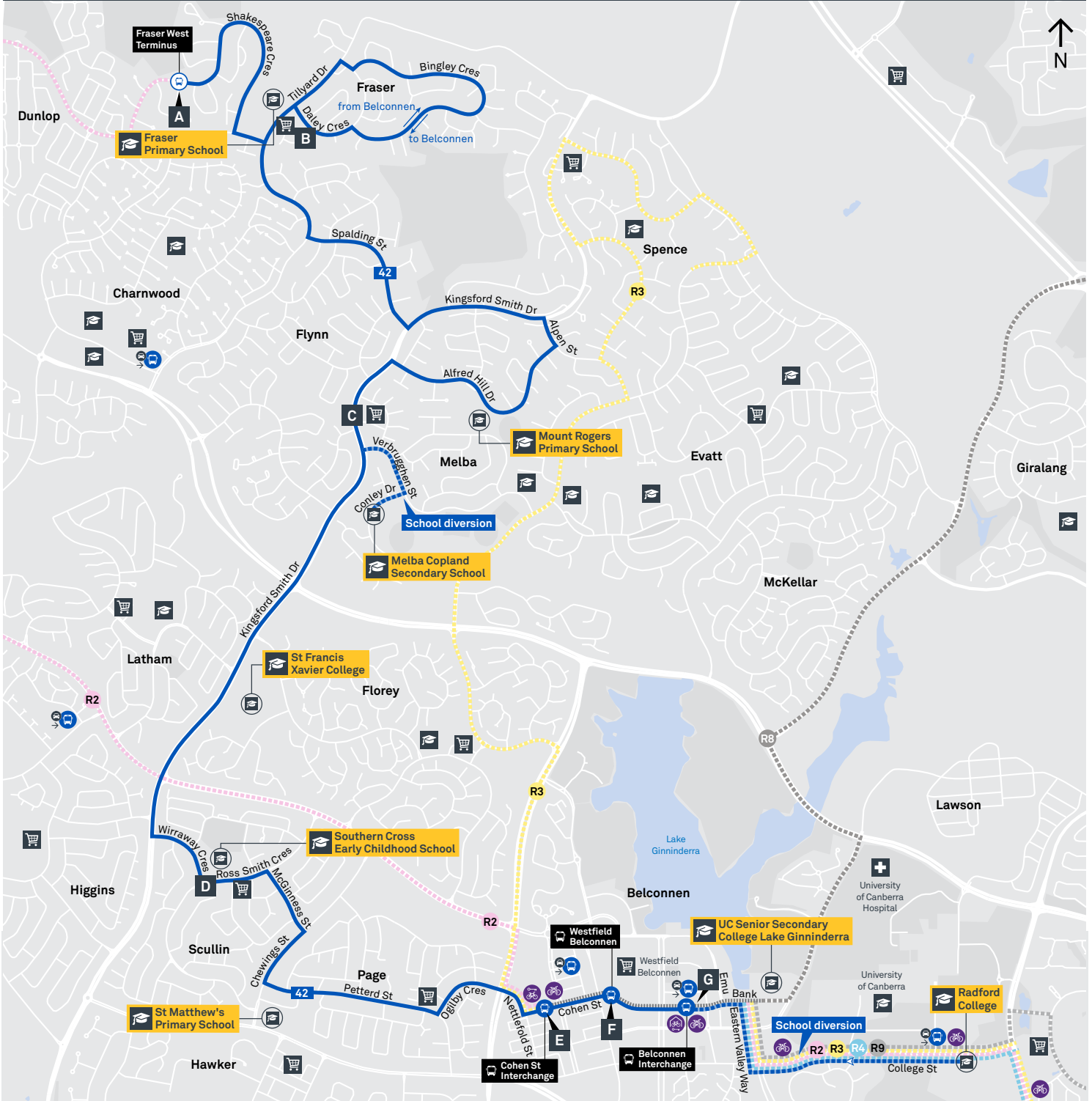
Transport Canberra

# FRASER TO BELCONNEN

## via Melba and Page



### ROUTE MAP



- Bus route
- Bus station
- Mode interchange
- Educational institution
- Hospital
- Bicycle lockers
- Park and Ride
- R2 **RAPID** route
- Bus terminus
- 42 Route number
- Shopping centre
- Bicycle rails
- Bicycle cage



**CANBERRA IS BETTER CONNECTED**

[transport.act.gov.au](http://transport.act.gov.au)



**ACT**  
Government



**Transport Canberra**

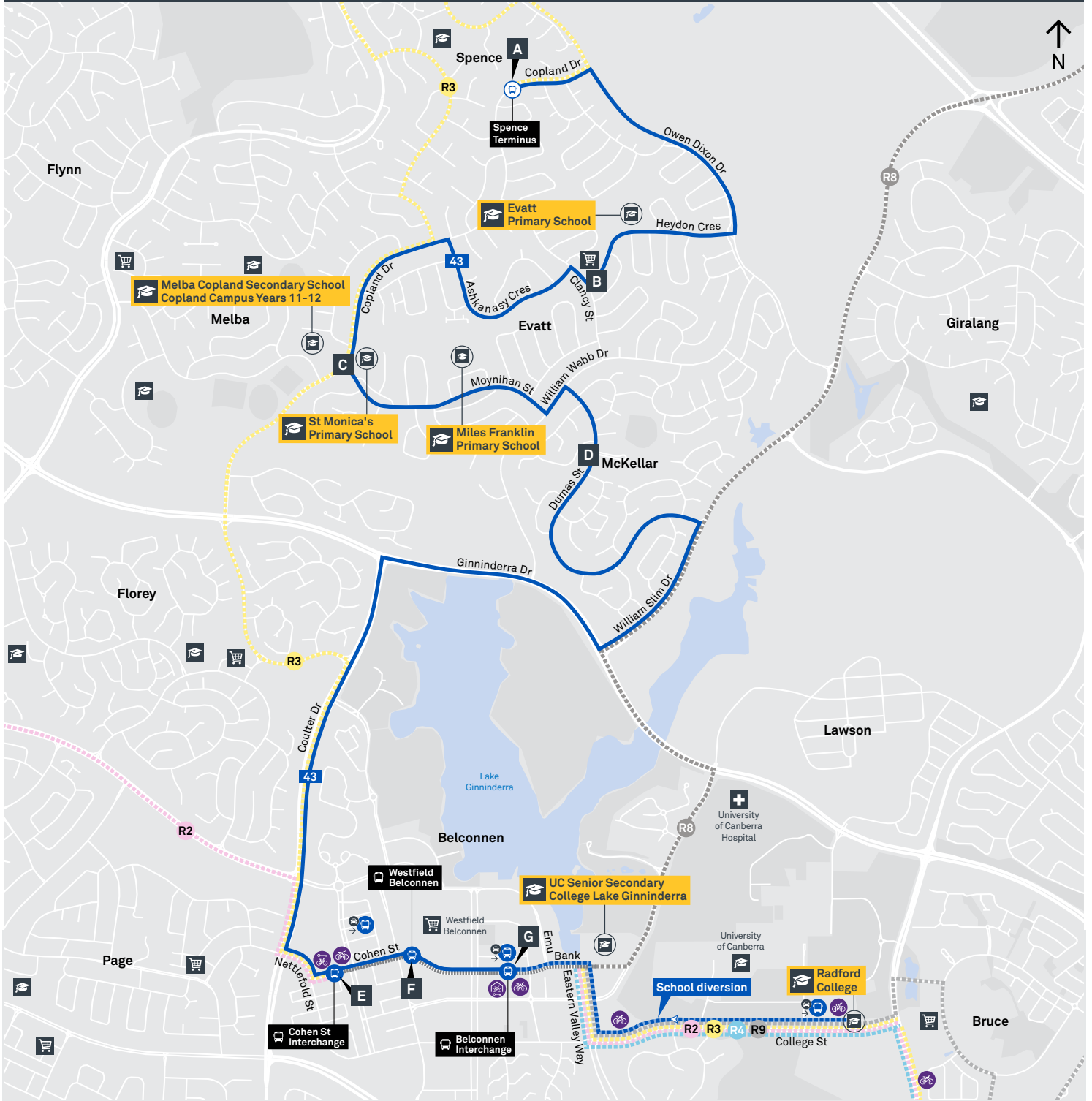


# SPENCE TO BELCONNEN via Evatt and McKellar

# 43



## ROUTE MAP



- Bus route
- Bus station
- Mode interchange
- Educational institution
- Hospital
- Bicycle lockers
- Park and Ride
- R2 **RAPID** route
- Bus terminus
- 43 Route number
- Shopping centre
- Bicycle rails
- Bicycle cage



**CANBERRA  
IS BETTER  
CONNECTED**

[transport.act.gov.au](http://transport.act.gov.au)



**ACT**  
Government



**Transport  
Canberra**

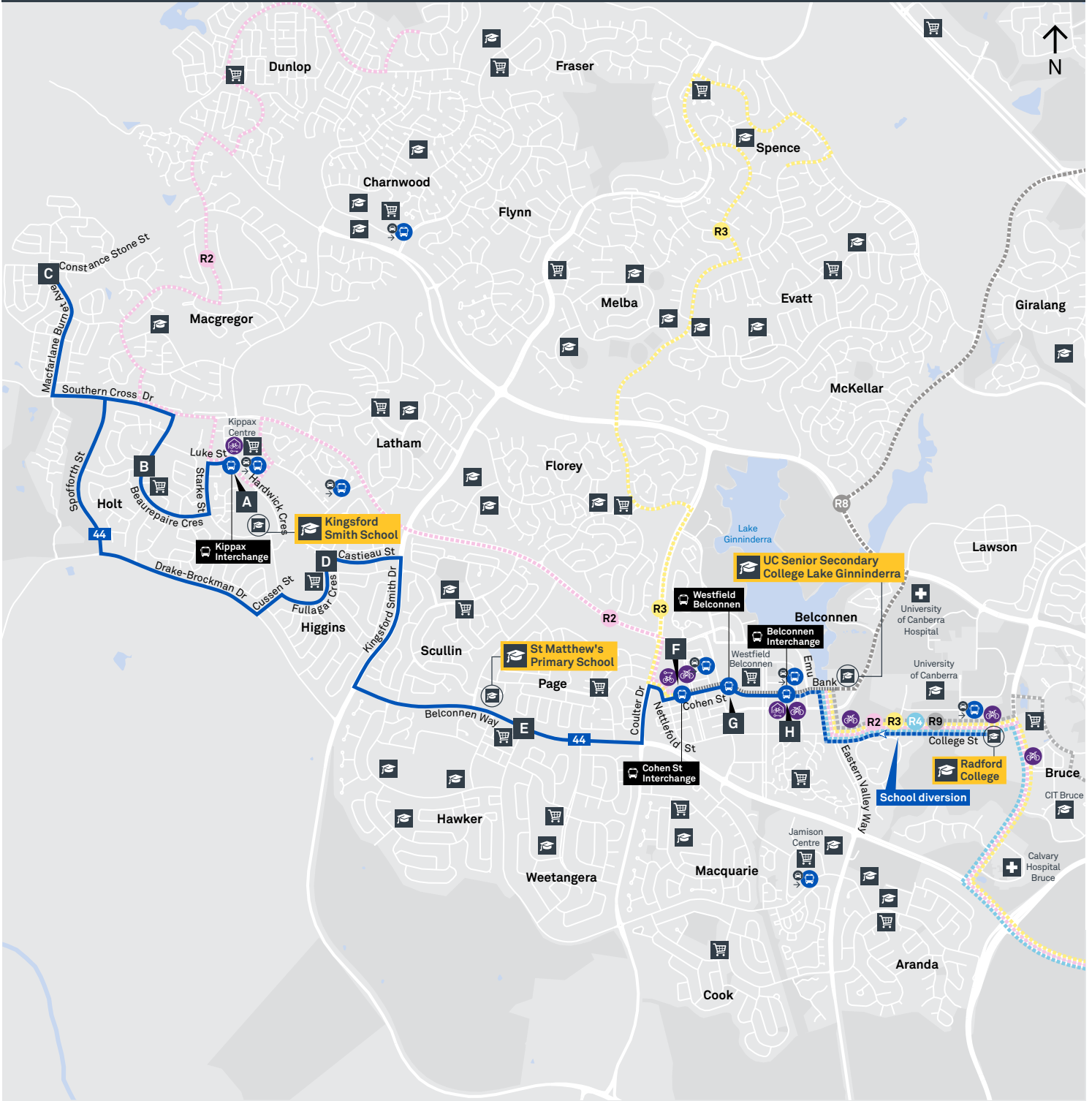
# KIPPAX TO BELCONNEN

## via Macgregor and Higgins

44



### ROUTE MAP



- Bus route
- Bus station
- Mode interchange
- Educational institution
- Hospital
- Bicycle lockers
- Park and Ride
- R2 RAPID route
- Bus terminus
- 44 Route number
- Shopping centre
- Bicycle rails
- Bicycle cage



CANBERRA IS BETTER CONNECTED

transport.act.gov.au



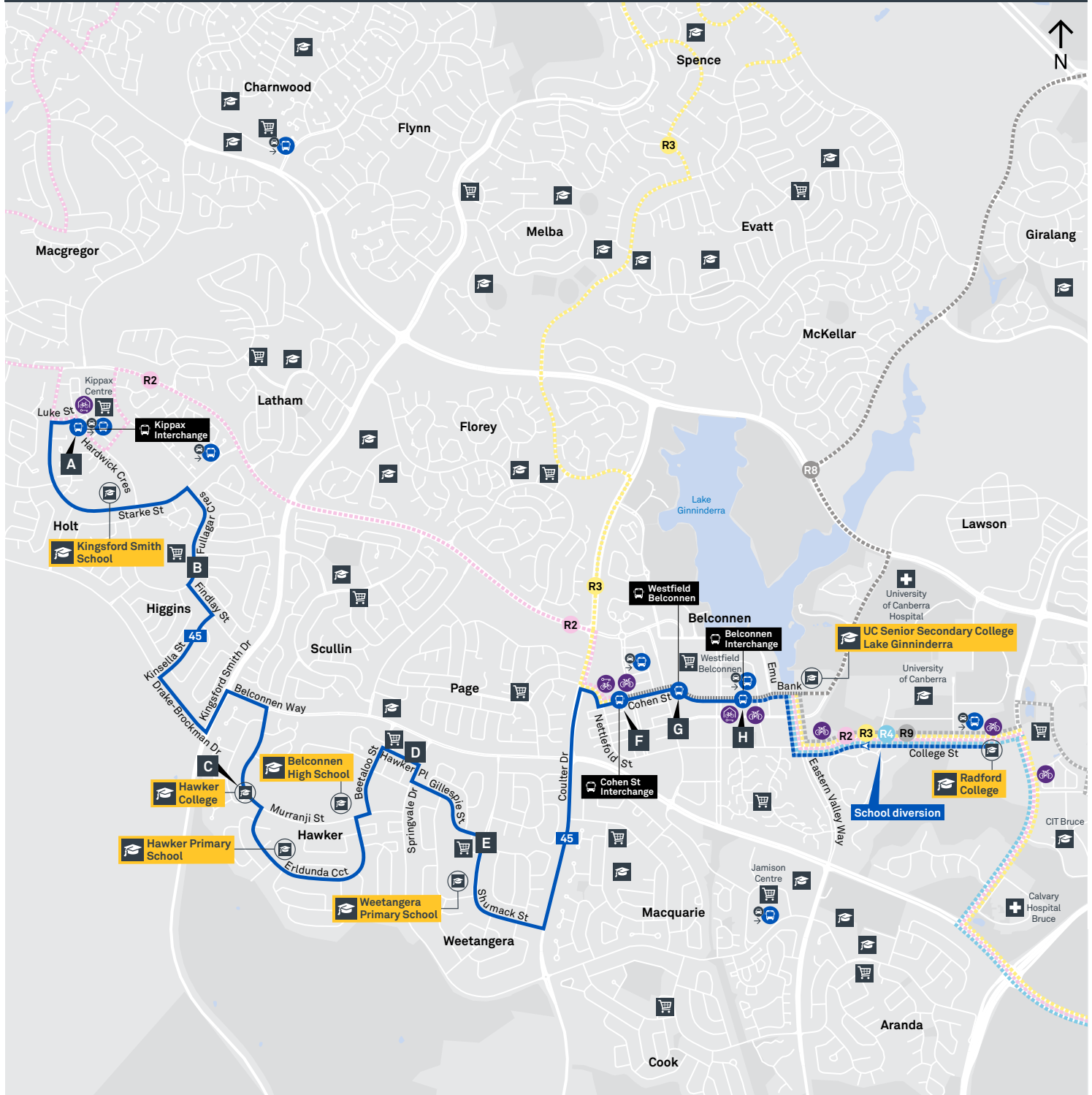
# KIPPAX TO BELCONNEN

## via Higgins and Hawker

45



### ROUTE MAP



- Bus route
- Bus station
- Mode interchange
- Educational institution
- Hospital
- Bicycle lockers
- Park and Ride
- R2 RAPID route
- Bus terminus
- 45 Route number
- Shopping centre
- Bicycle rails
- Bicycle cage



CANBERRA IS BETTER CONNECTED

transport.act.gov.au



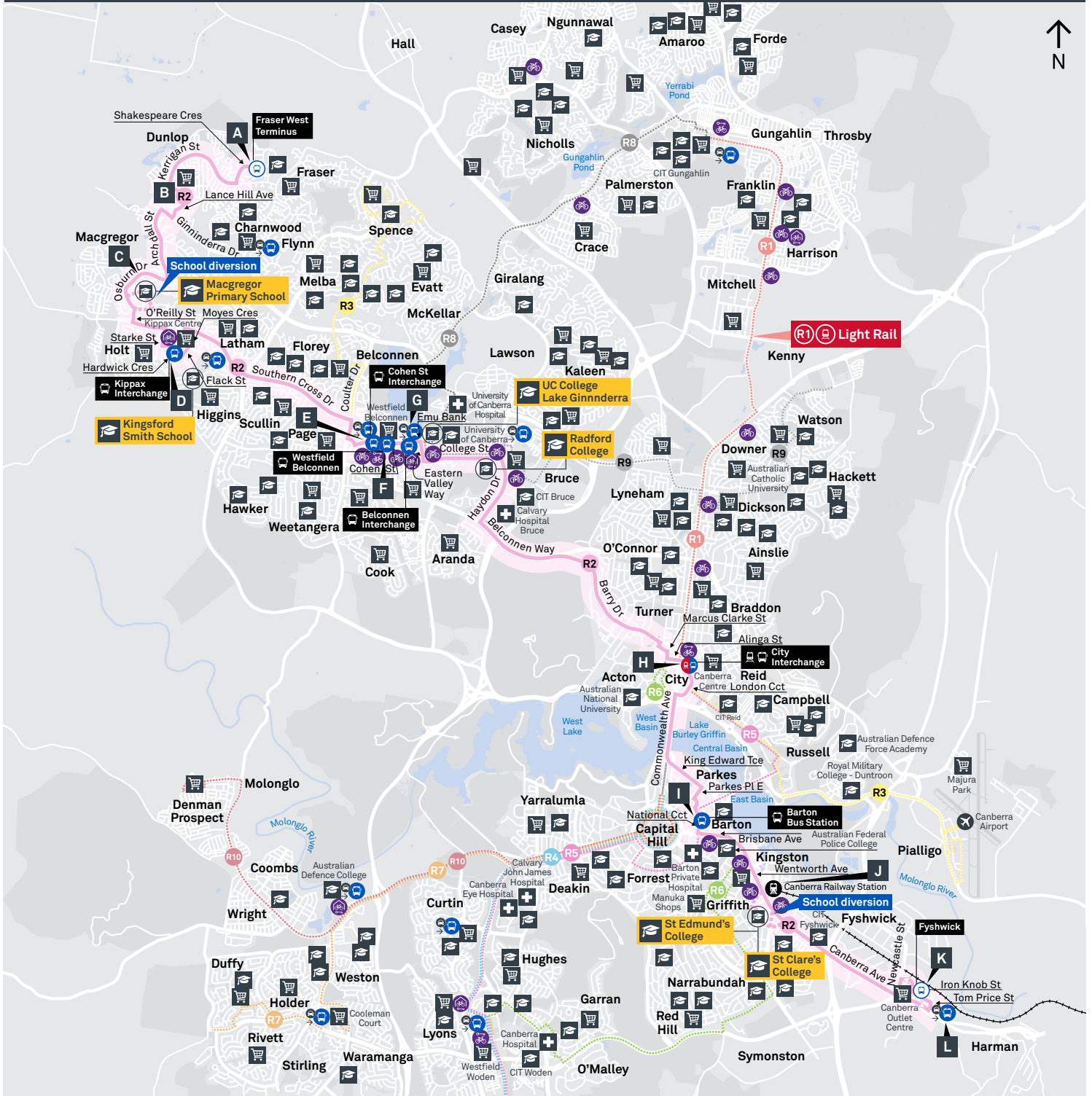
# FRASER WEST TO FYSHWICK

via Belconnen and City

# R2



## ROUTE MAP



- RAPID route
- Bus station
- Mode interchange
- Educational institution
- Hospital
- Bicycle lockers
- Other RAPID route
- Bus terminus
- R2 Route number
- Shopping centre
- Bicycle rails
- Bicycle cage
- Park and Ride



CANBERRA IS BETTER CONNECTED

[transport.act.gov.au](http://transport.act.gov.au)



ACT Government

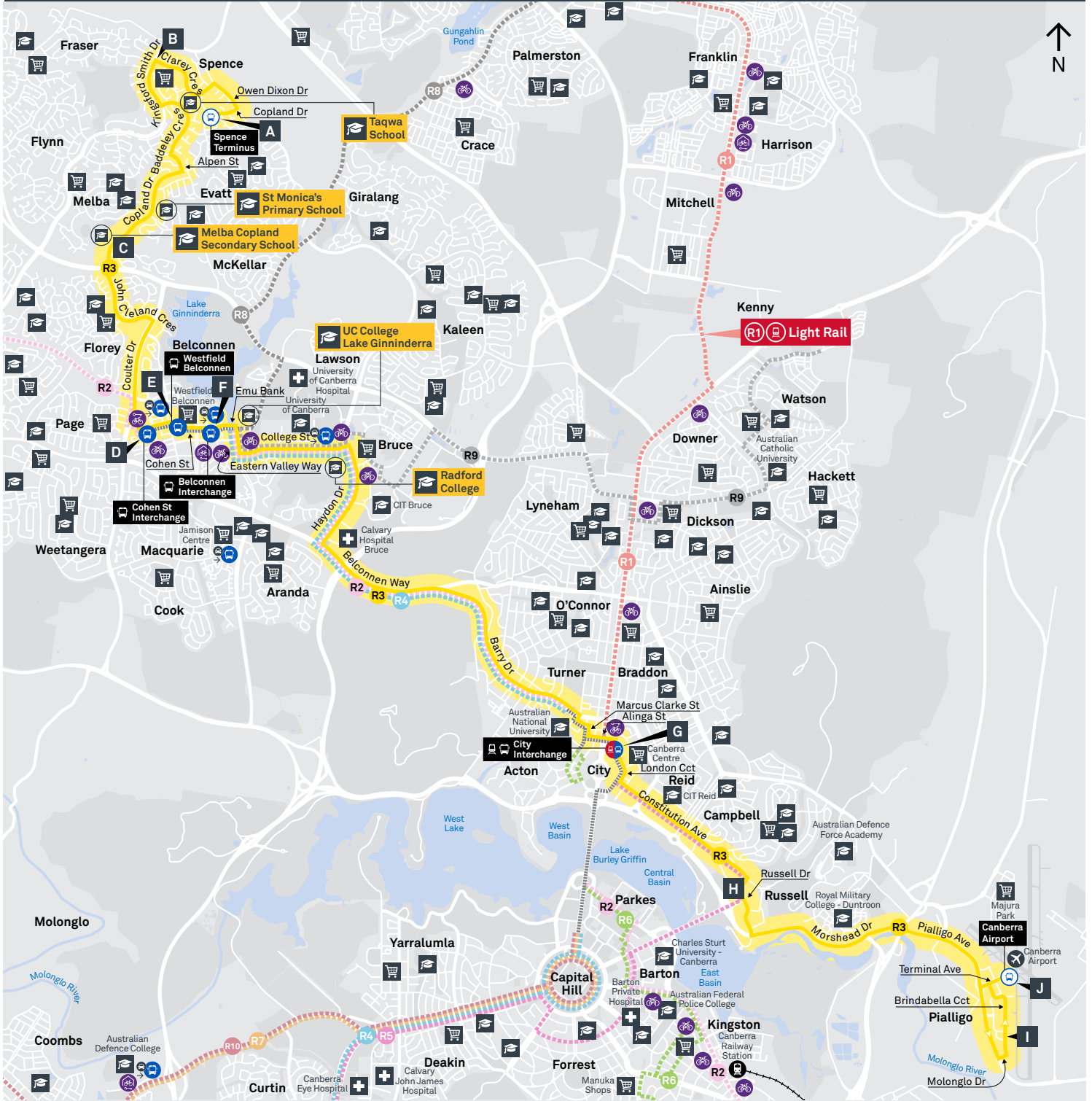


Transport Canberra

# SPENCE TO AIRPORT via City and Brindabella



## ROUTE MAP



- RAPID** route
- Bus station
- Mode interchange
- Educational institution
- Hospital
- Bicycle lockers
- Bicycle cage
- R2 Other **RAPID** route
- Bus terminus
- R3 Route number
- Shopping centre
- Bicycle rails
- Park and Ride



**CANBERRA  
IS BETTER  
CONNECTED**

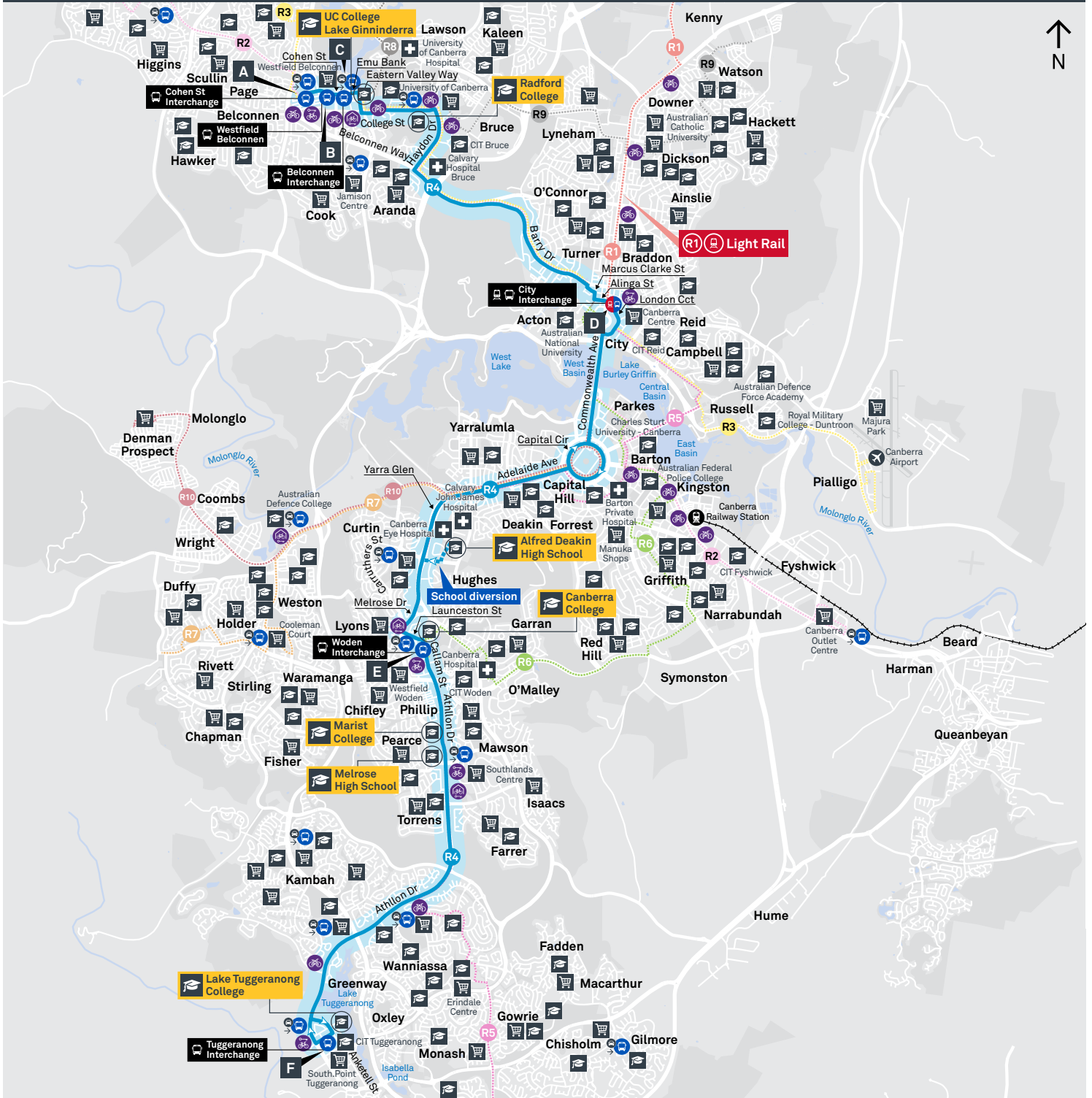
[transport.act.gov.au](http://transport.act.gov.au)



# BELCONNEN TO TUGGERANONG via City and Woden



## ROUTE MAP



- RAPID route
- R2 Other RAPID route
- Bus station
- Bus terminus
- Mode interchange
- R4 Route number
- Educational institution
- Shopping centre
- Hospital
- Bicycle lockers
- Bicycle rails
- Bicycle cage
- Park and Ride



CANBERRA  
IS BETTER  
CONNECTED

[transport.act.gov.au](http://transport.act.gov.au)

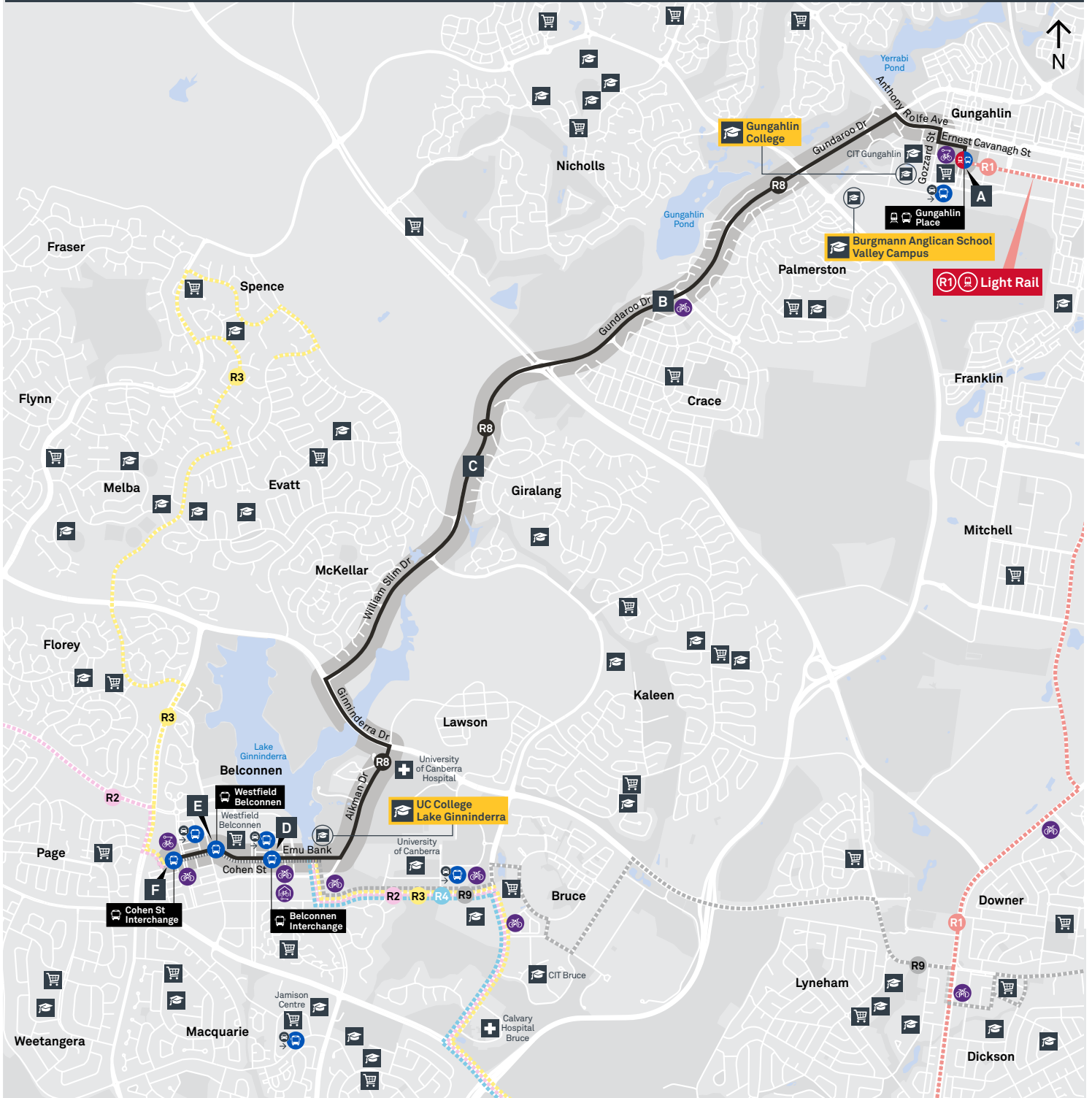


# GUNGAHLIN TO BELCONNEN via Gundaroo Drive

# R8



## ROUTE MAP



- RAPID** route
- Bus station
- Mode interchange
- Educational institution
- Hospital
- Bicycle lockers
- Park and Ride
- R2 Other **RAPID** route
- Bus terminus
- R8 Route number
- Shopping centre
- Bicycle rails
- Bicycle cage



**CANBERRA  
IS BETTER  
CONNECTED**

[transport.act.gov.au](http://transport.act.gov.au)



**ACT**  
Government



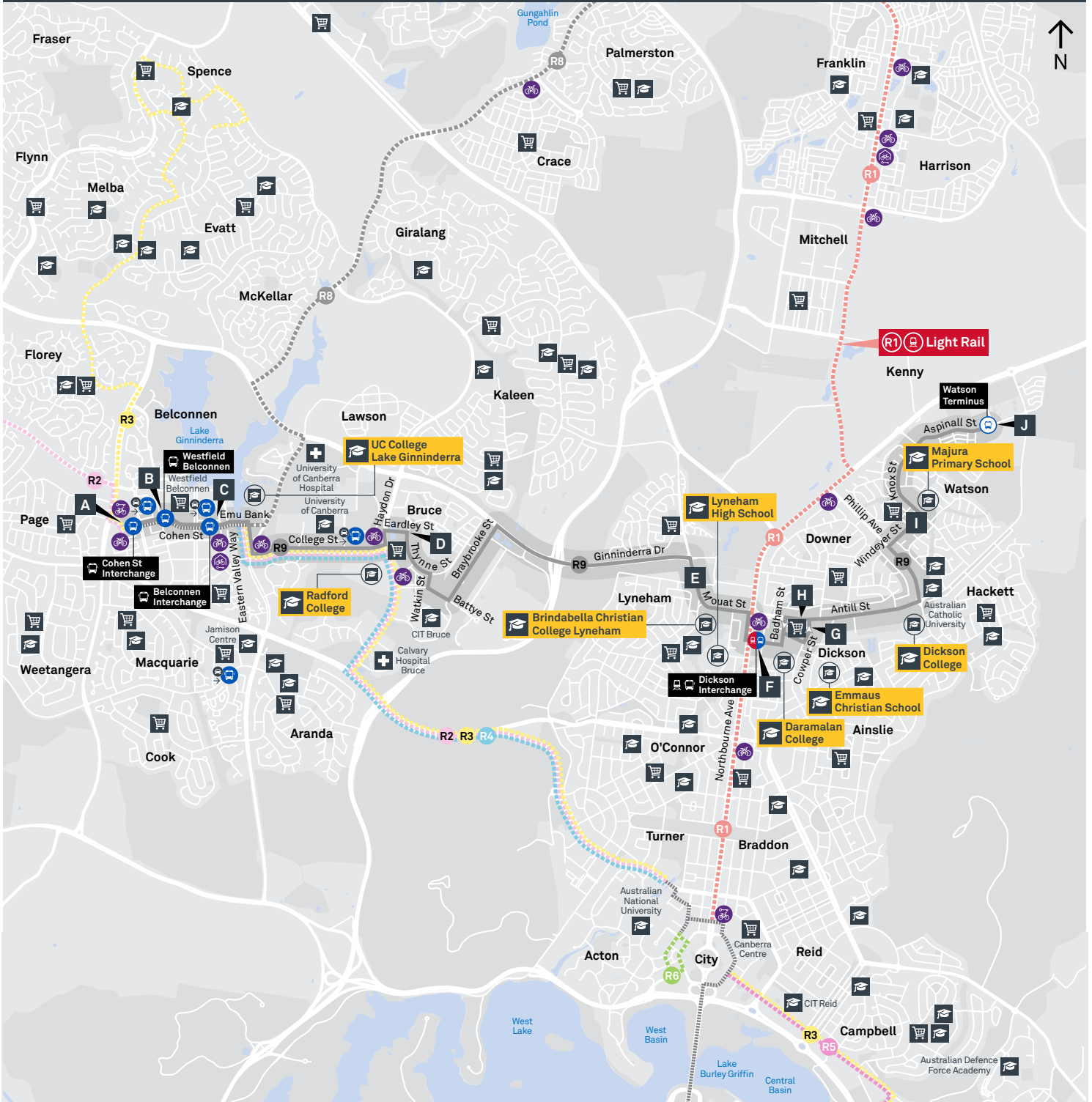
**Transport  
Canberra**

# BELCONNEN TO WATSON

## via Bruce and Dickson



### ROUTE MAP



- RAPID** route
- Bus station
- Mode interchange
- Educational institution
- Hospital
- Bicycle lockers
- Park and Ride
- R2** Other **RAPID** route
- Bus terminus
- R9** Route number
- Shopping centre
- Bicycle rails
- Bicycle cage



**CANBERRA IS BETTER CONNECTED**

[transport.act.gov.au](http://transport.act.gov.au)



**ACT**  
Government



**Transport Canberra**