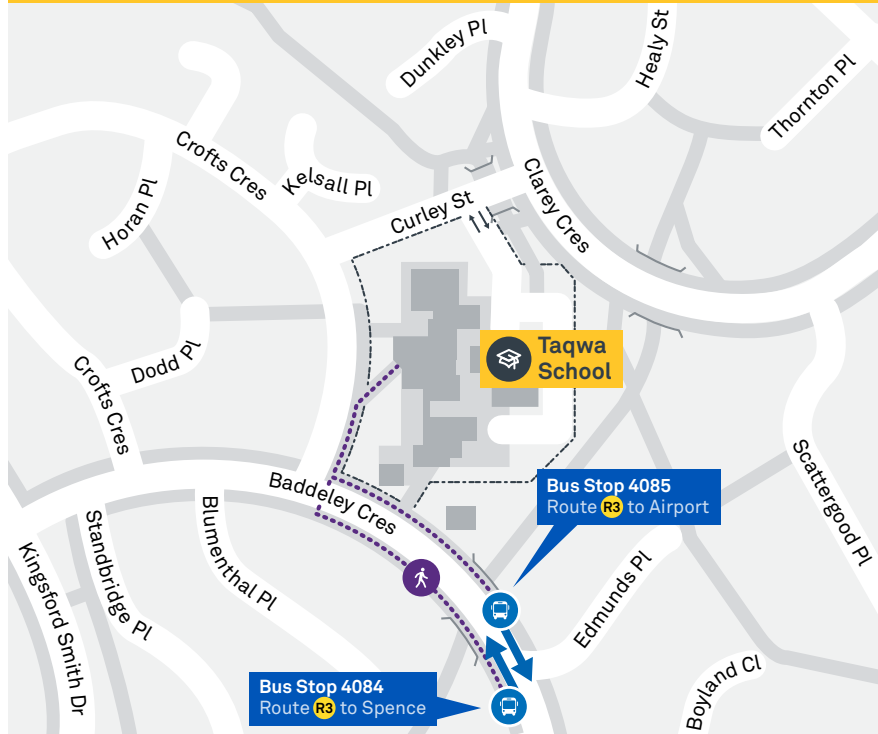


TAQWA SCHOOL

Plan your trip with the TC Journey planner! Visit transport.act.gov.au for details



Local area map



School start

🕒 8:30 am

School finish

🕒 3:30 pm



Bus stop location



R3 *RAPID* route number



Walking route

Local area map provides indicative walking paths only. This map is designed to represent local public transport options in the area and is not to scale

Summary of bus services

Route	AM	PM	Suburbs/Areas Served	Other information
R3	✓	✓	Spence, via Copland Drive, Florey, Belconnen Bus Stations, Bruce, City Interchange, Russell, Airport, Brindabella Park	



TG19027

CANBERRA
IS BETTER
CONNECTED

transport.act.gov.au



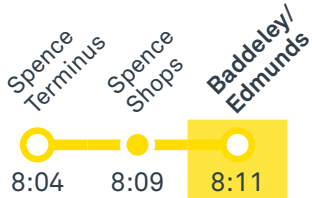
TTC Transport
Canberra



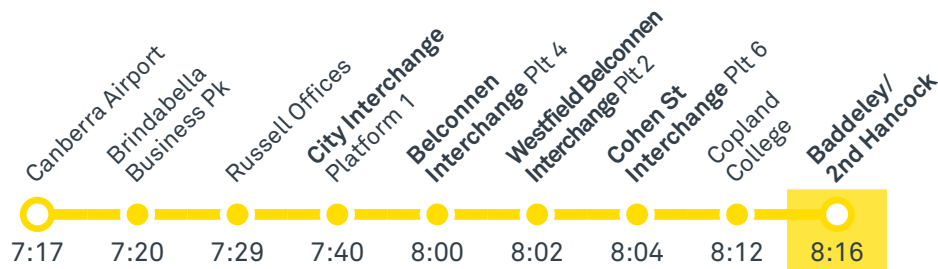
Morning *RAPID* services

Other times available. Visit transport.act.gov.au

R3 From Spence



R3 From Brindabella Business Park

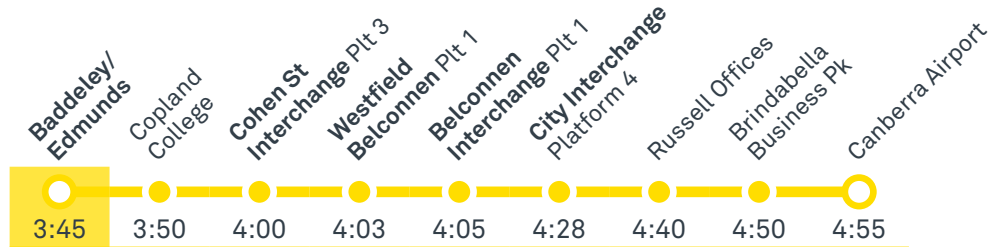




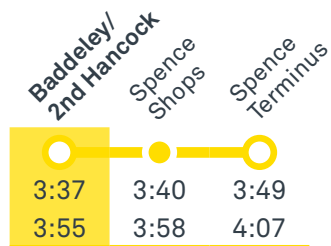
Afternoon *RAPID* services

Other times available. Visit transport.act.gov.au

R3 To Brindabella Business Park



R3 To Spence

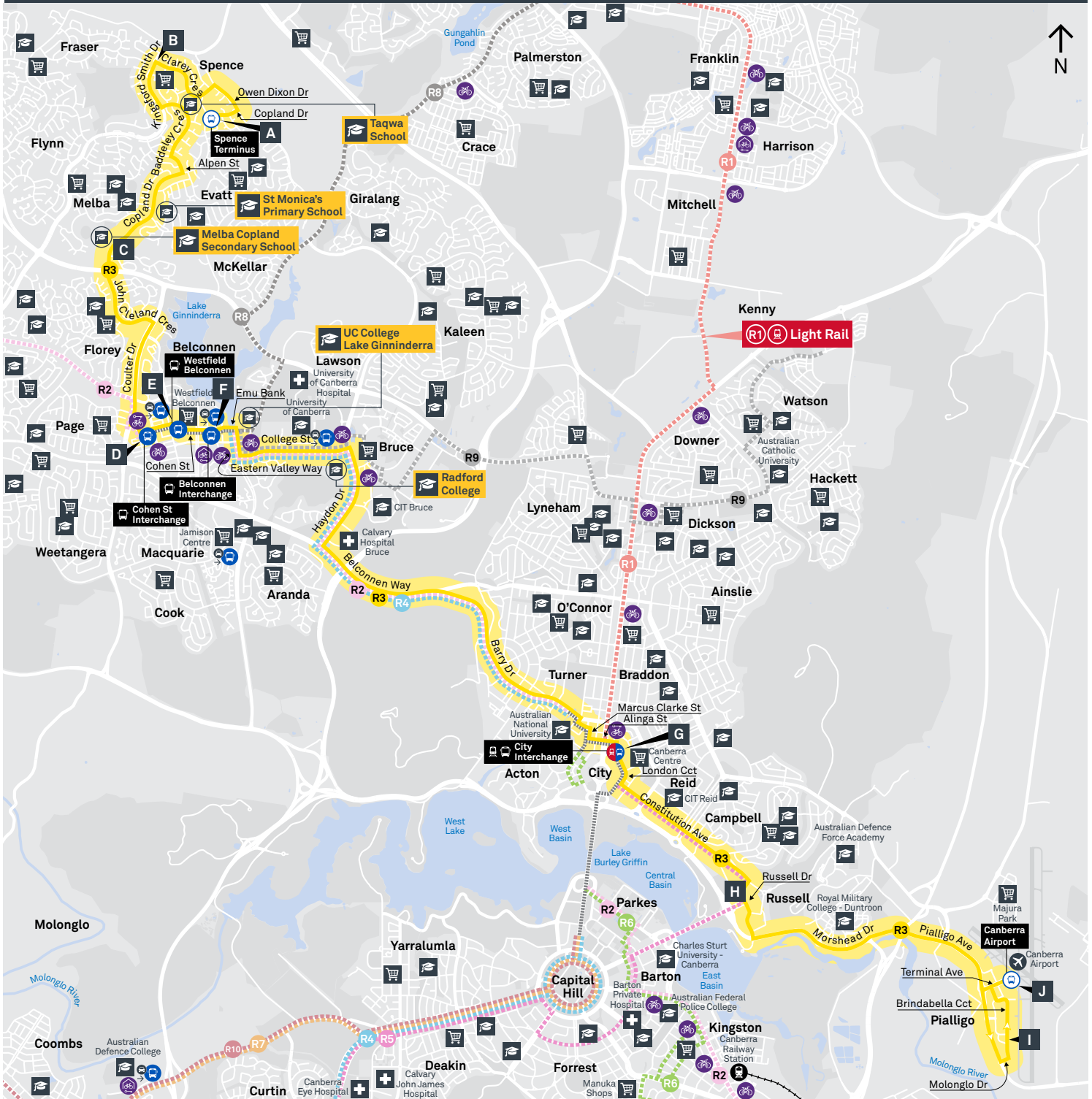


TG19027

SPENCE TO AIRPORT via City and Brindabella



ROUTE MAP



- RAPID** route
- Bus station
- Mode interchange
- Educational institution
- Hospital
- Bicycle lockers
- Park and Ride
- R2 Other **RAPID** route
- Bus terminus
- R3 Route number
- Shopping centre
- Bicycle rails
- Bicycle cage



**CANBERRA
IS BETTER
CONNECTED**

transport.act.gov.au

