

ORANA STEINER SCHOOL

Plan your trip with the TC Journey planner! Visit transport.act.gov.au for details



Local area map



School start

🕒 8:45 am

School finish

🕒 3:15 pm



Bus stop location

66

Regular route number

2056

School route number



R7 *RAPID* route number



Walking route

Local area map provides indicative walking paths only. This map is designed to represent local public transport options in the area and is not to scale

Summary of bus services

Route	AM	PM	Suburbs/Areas Served	Other information
R7	✓	✓	City West, City Interchange, Weston Creek, Cooleman Court, Duffy	
R10	✓	✓	Denman Prospect, Coombs, Wright, City Interchange	
66	✓	✓	Woden Bus Station, Lyons, Weston, Coombs, Denman Prospect, Wright, Duffy, Holder, Cooleman Court	
2056	✓	✓	Belconnen Bus Stations	
2057	✓	✓	Woden Bus Station, Cooleman Court	



CANBERRA
IS BETTER
CONNECTED

transport.act.gov.au



TTC Transport
Canberra

TG19027

ORANA STEINER SCHOOL

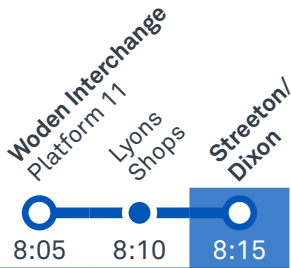
Plan your trip with the TC Journey planner! Visit transport.act.gov.au for details



Morning regular services

Other times available. Visit transport.act.gov.au

66 From Woden

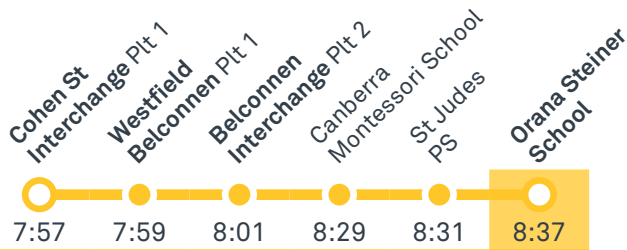


66 From Cooleman Court

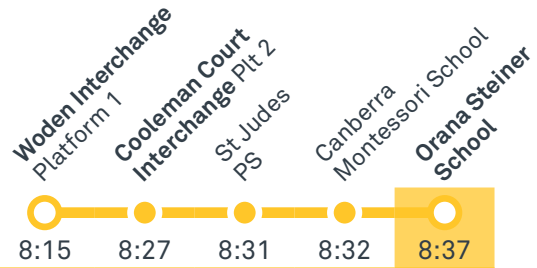


Morning school services

2056 From Belconnen



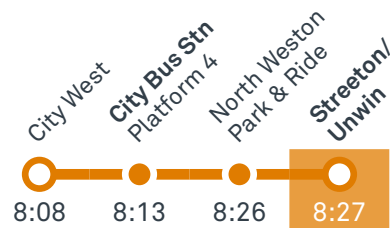
2057 From Woden



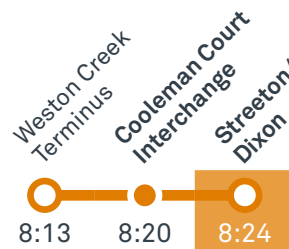
Morning *RAPID* services

Other times available. Visit transport.act.gov.au

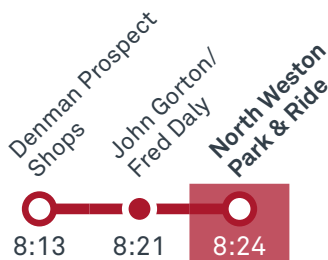
R7 From City West



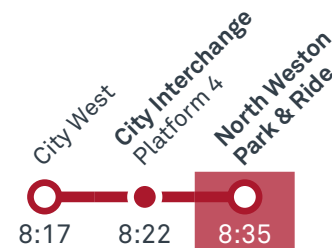
R7 From Weston Creek Terminus



R10 From Denman Prospect



R10 From City West



TG19027

CANBERRA
IS BETTER
CONNECTED

transport.act.gov.au



TTC Transport
Canberra

ORANA STEINER SCHOOL

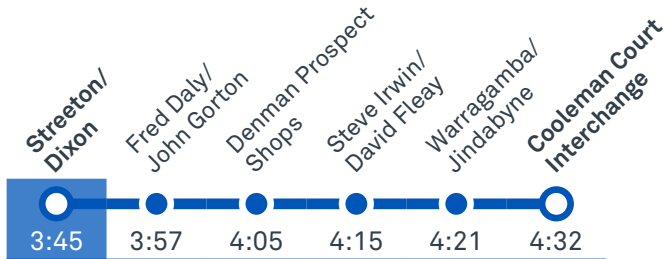
Plan your trip with the TC Journey planner! Visit transport.act.gov.au for details



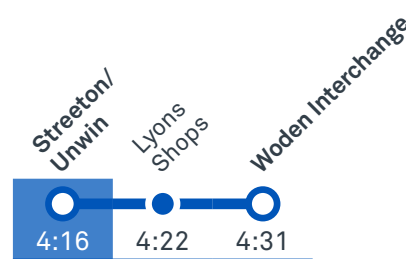
Afternoon regular services

Other times available. Visit transport.act.gov.au

66 To Cooleman Court



66 To Woden

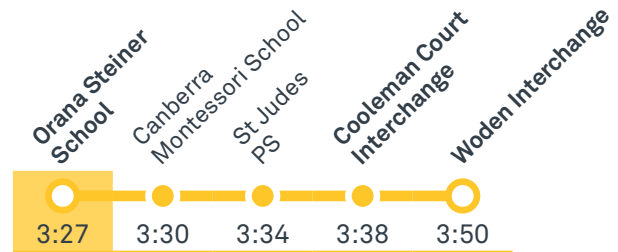


Afternoon school services

2056 To Belconnen



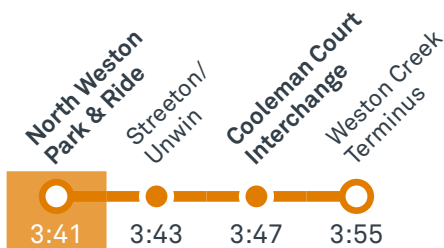
2057 To Woden



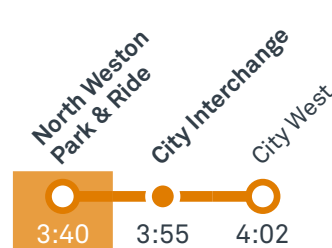
Afternoon *RAPID* services

Other times available. Visit transport.act.gov.au

R7 To Weston Creek Terminus



R7 To City West



R10 To Denman Prospect



R10 To City West



TG19027

CANBERRA IS BETTER CONNECTED

transport.act.gov.au



TTC Transport Canberra

COOLEMAN COURT TO WODEN via Denman Prospect and Lyons

66



ROUTE MAP



- Bus route
- Bus station
- Mode interchange
- Educational institution
- Hospital
- Bicycle lockers
- Park and Ride
- R4 RAPID route
- Bus terminus
- 66 Route number
- Shopping centre
- Bicycle rails
- Bicycle cage



CANBERRA
IS BETTER
CONNECTED

transport.act.gov.au

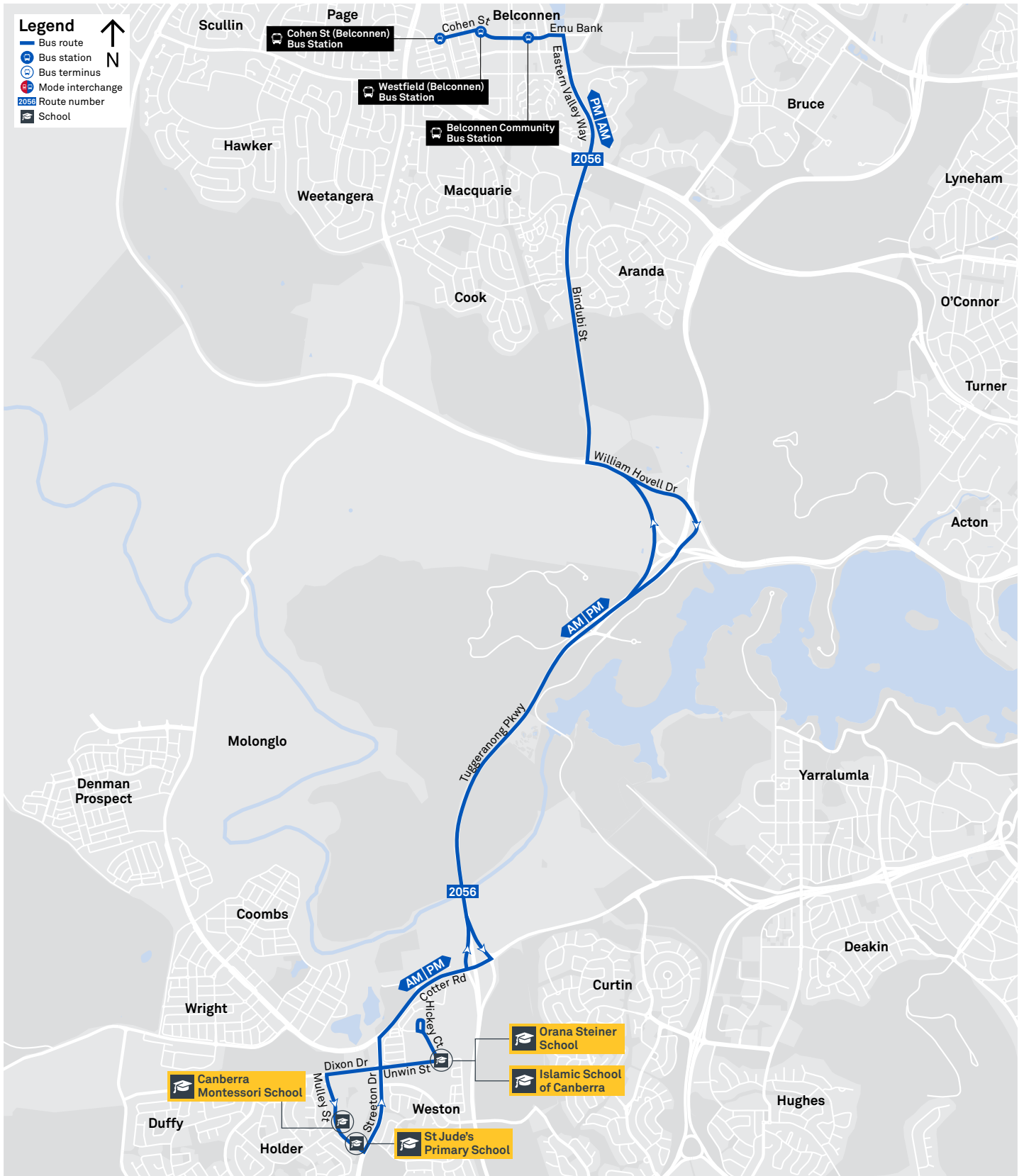


ACT
Government



Transport
Canberra

SCHOOL ROUTE 2056 (AM & PM)



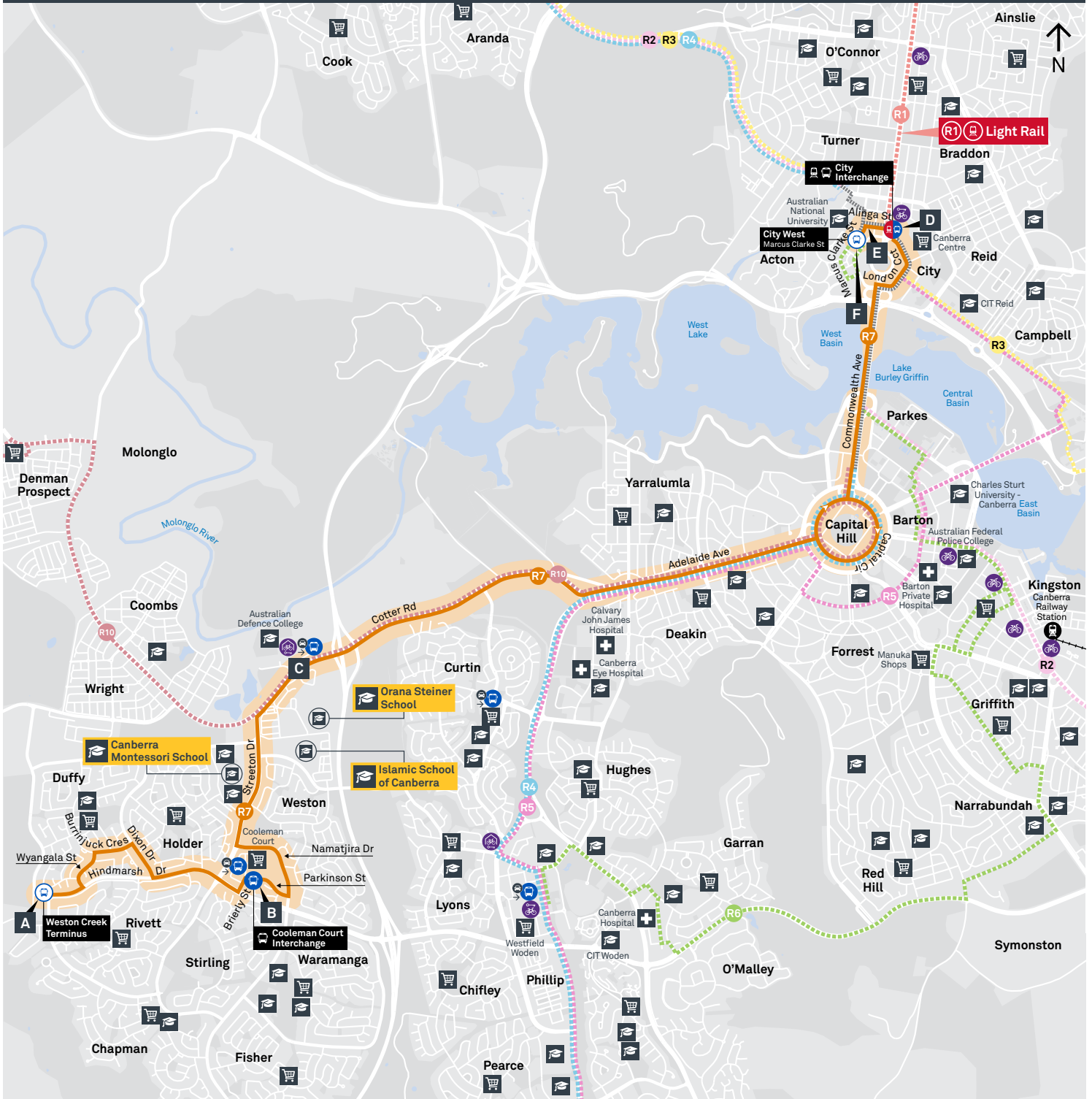
SCHOOL ROUTE 2057 (AM & PM)



WESTON CREEK TO CITY via Coleman Court



ROUTE MAP



- RAPID** route
- Bus station
- Mode interchange
- Educational institution
- Hospital
- Bicycle lockers
- Park and Ride
- R2 Other **RAPID** route
- Bus terminus
- Route number
- Shopping centre
- Bicycle rails
- Bicycle cage



**CANBERRA
IS BETTER
CONNECTED**

transport.act.gov.au



ACT
Government

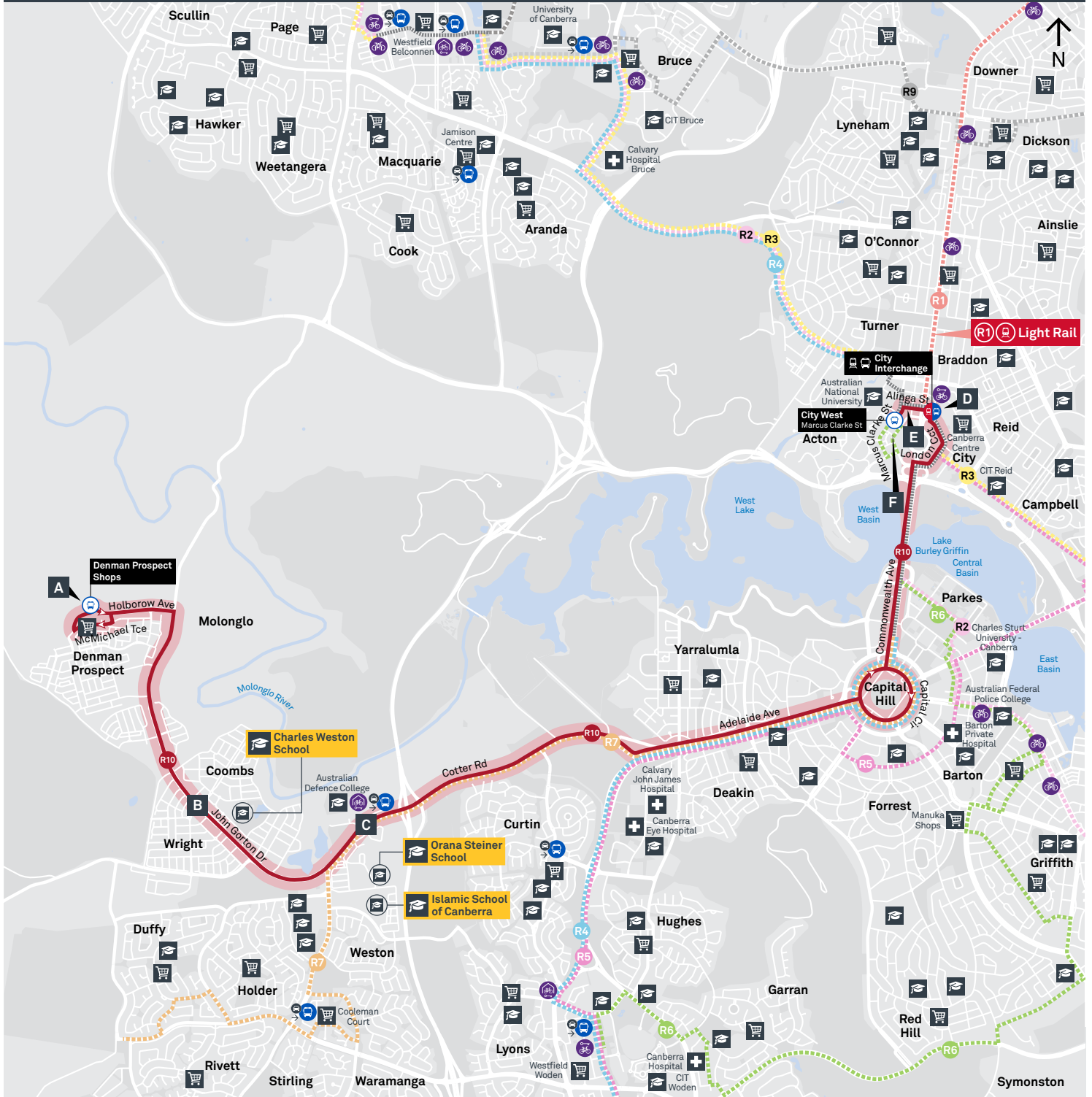


**Transport
Canberra**

DENMAN PROSPECT TO CITY via John Gorton Drive



ROUTE MAP



- RAPID** route
- Bus station
- Mode interchange
- Educational institution
- Hospital
- Bicycle lockers
- Park and Ride
- R2 Other **RAPID** route
- Bus terminus
- R10 Route number
- Shopping centre
- Bicycle rails
- Bicycle cage



**CANBERRA
IS BETTER
CONNECTED**

transport.act.gov.au

