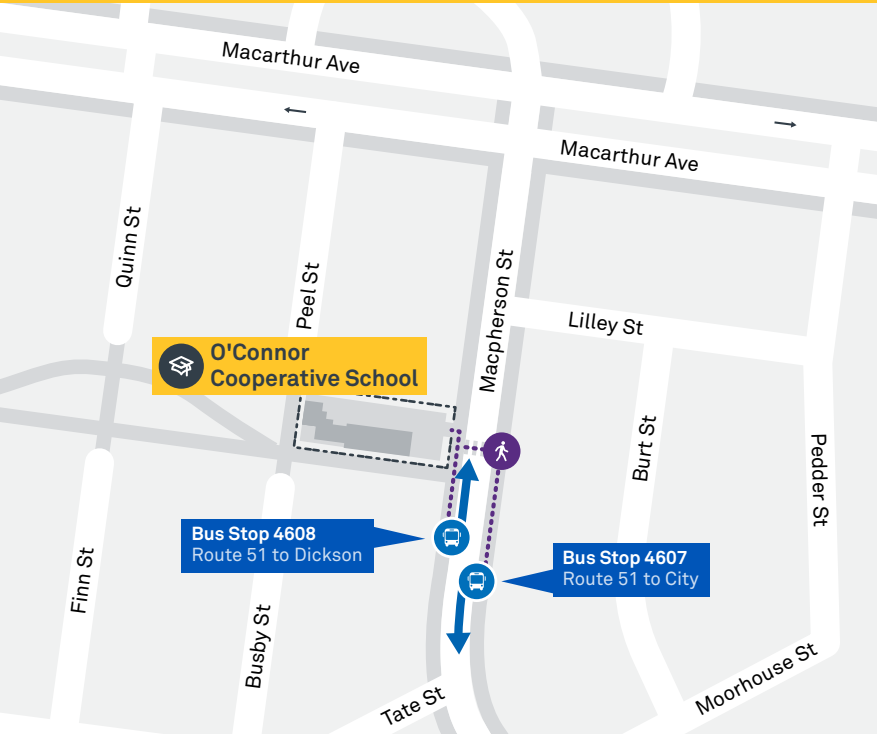


O'CONNOR COOPERATIVE SCHOOL

Plan your trip with the TC Journey planner! Visit transport.act.gov.au for details



Local area map



School start	🕒 8:45 am
School finish	🕒 3:00 pm

Bus stop location

Regular route number

Walking route

Local area map provides indicative walking paths only. This map is designed to represent local public transport options in the area and is not to scale

Summary of bus services

Route	AM	PM	Suburbs/Areas Served	Other information
	✓	✓	Dickson, Dickson Bus Station, North Lyneham, Lyneham, Turner, O'Connor, City Interchange	



O'CONNOR COOPERATIVE SCHOOL

Plan your trip with the TC Journey planner! Visit transport.act.gov.au for details

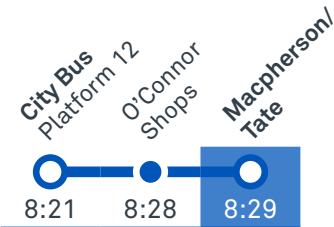


Morning regular services

Other times available. Visit transport.act.gov.au

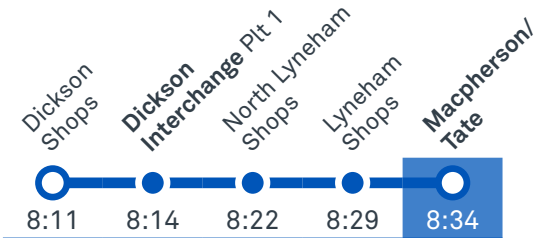
51

From City



51

From Dickson



O'CONNOR COOPERATIVE SCHOOL

Plan your trip with the TC Journey planner! Visit transport.act.gov.au for details

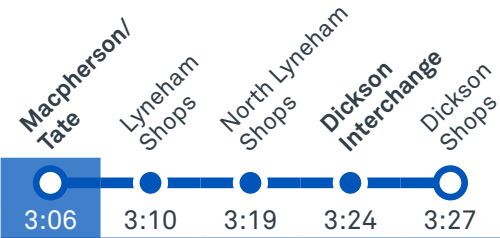


Afternoon regular services

Other times available. Visit transport.act.gov.au

51

To Dickson



51

To City



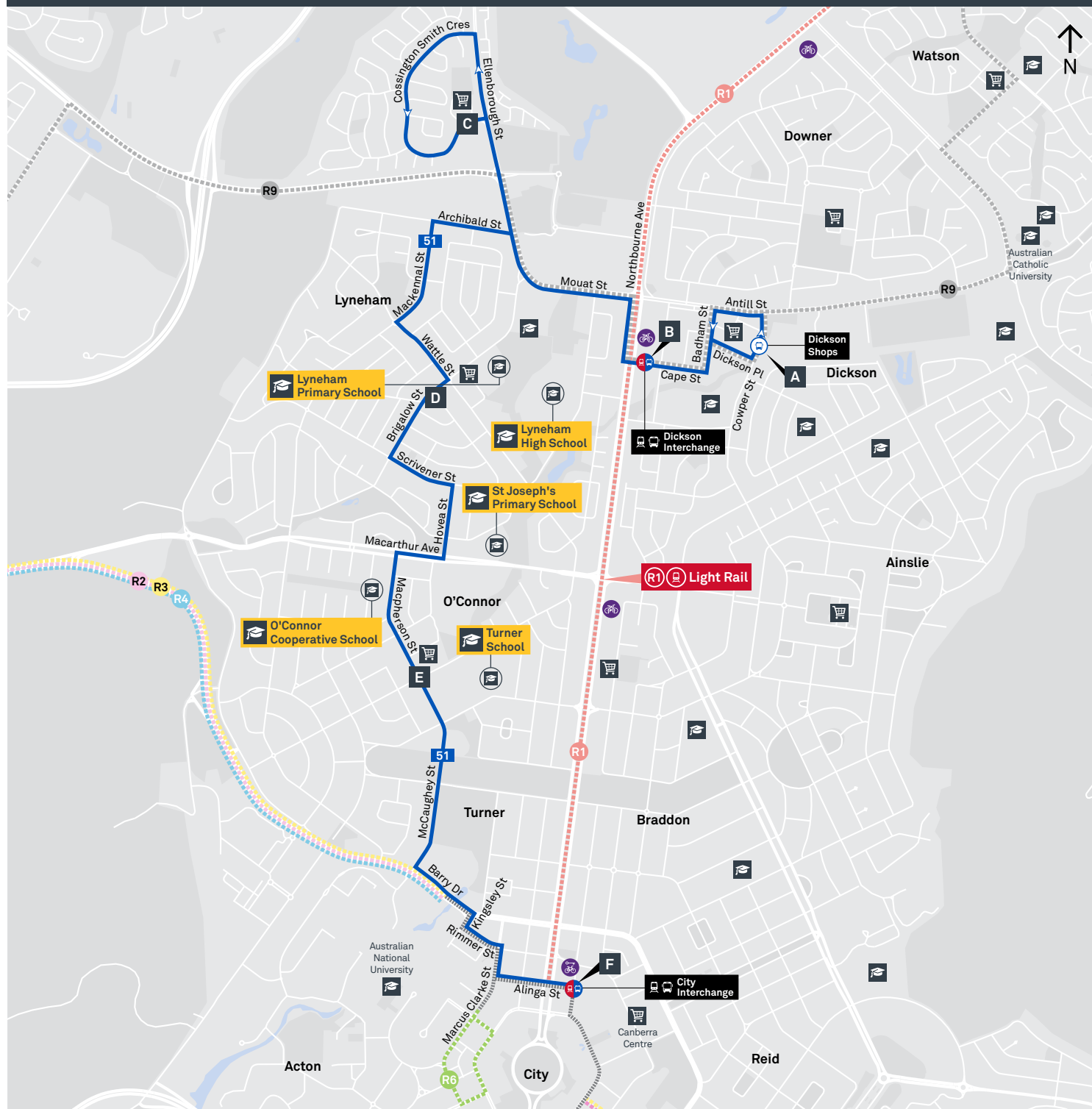
DICKSON TO CITY

via North Lyneham and O'Connor

51



ROUTE MAP



- Bus route
- Bus station
- Mode interchange
- Educational institution
- Hospital
- Bicycle lockers
- Park and Ride
- R2 RAPID route
- Bus terminus
- 51 Route number
- Shopping centre
- Bicycle rails
- Bicycle cage



CANBERRA
IS BETTER
CONNECTED

transport.act.gov.au



ACT
Government



Transport
Canberra