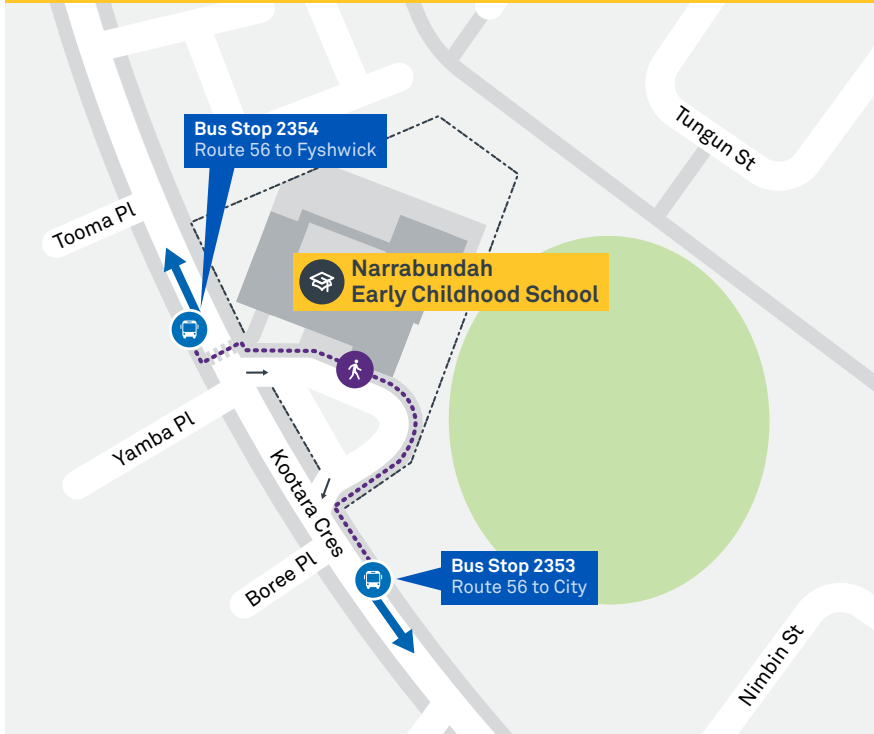


NARRABUNDAH EARLY CHILDHOOD CENTRE

Plan your trip with the TC Journey planner! Visit transport.act.gov.au for details



Local area map



School start

🕒 9:00 am

School finish

🕒 3:00 pm



Bus stop location

56

Regular route number



Walking route

Local area map provides indicative walking paths only. This map is designed to represent local public transport options in the area and is not to scale

Summary of bus services

| Route | AM | PM | Suburbs/Areas Served | Other information |
|-----------|----|----|--|-------------------|
| 56 | ✓ | ✓ | City Interchange, Russell, Barton, Kingston, Griffith, Manuka, Red Hill, Narrabundah, Fyshwick | |



TG19027

CANBERRA
IS BETTER
CONNECTED

transport.act.gov.au



TTC Transport
Canberra

NARRABUNDAH EARLY CHILDHOOD CENTRE

Plan your trip with the TC Journey planner! Visit transport.act.gov.au for details



Morning regular services

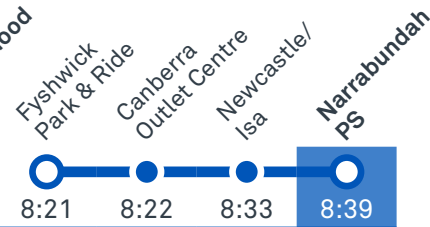
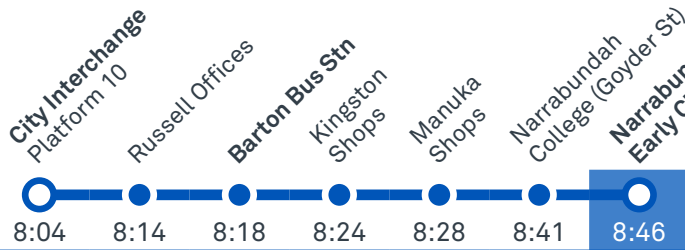
Other times available. Visit transport.act.gov.au

56

From City

56

From Fyshwick



CANBERRA
IS BETTER
CONNECTED

transport.act.gov.au



TTC Transport
Canberra

TG19027

NARRABUNDAH EARLY CHILDHOOD CENTRE

Plan your trip with the TC Journey planner! Visit transport.act.gov.au for details

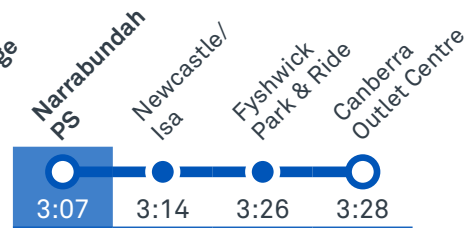
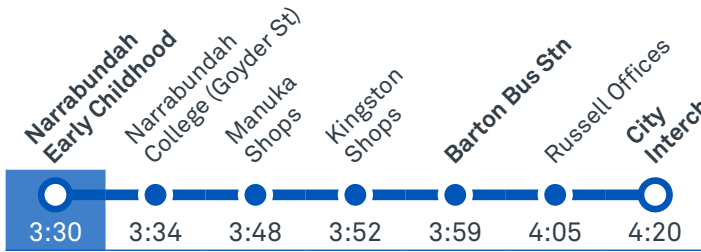


Afternoon regular services

Other times available. Visit transport.act.gov.au

56 To City

56 To Fyshwick



CANBERRA IS BETTER CONNECTED

transport.act.gov.au



TTC Transport Canberra

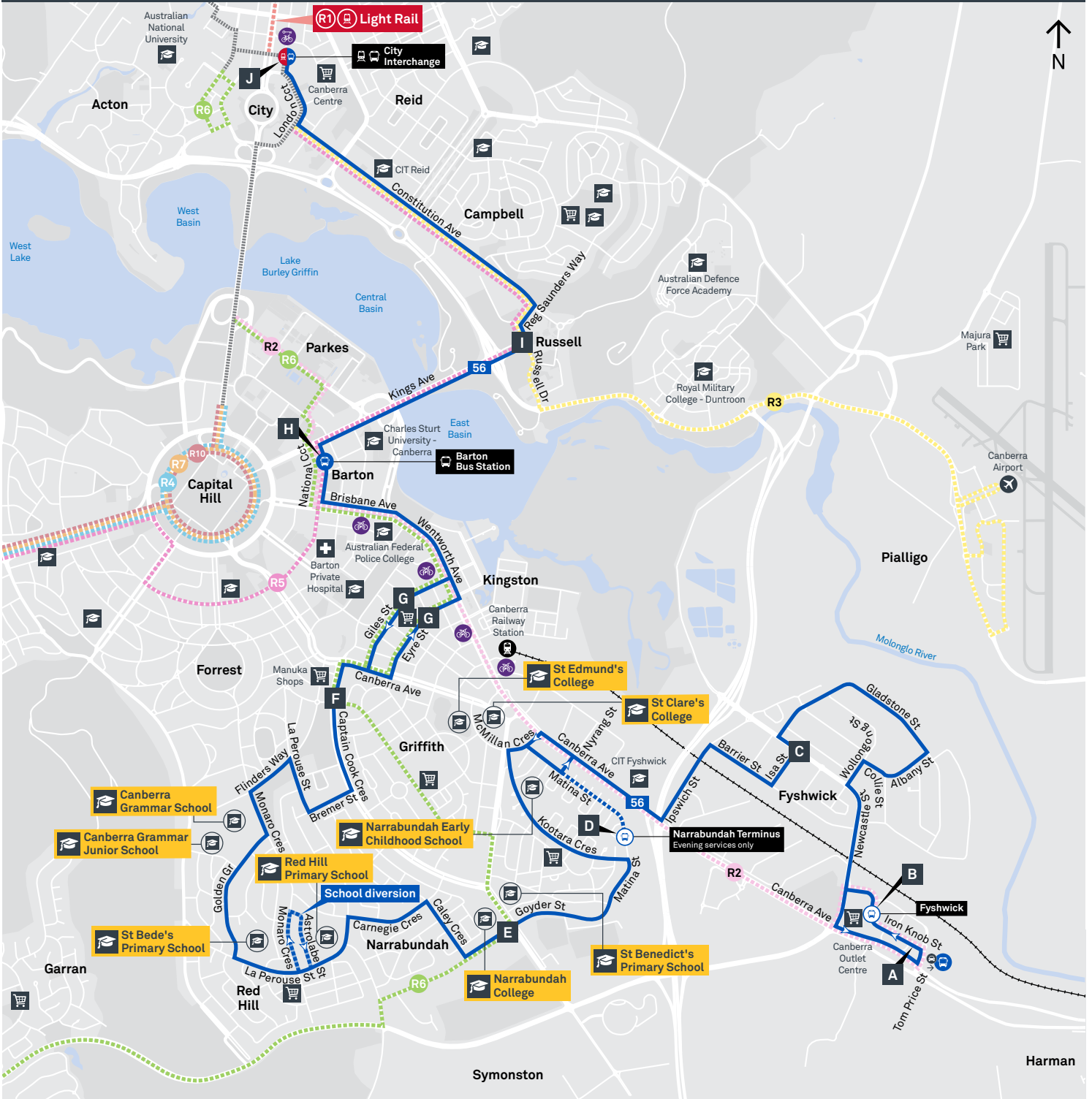
TG19027

FYSHWICK TO CITY

via Red Hill and Kingston



ROUTE MAP



- Bus route
- Bus station
- Mode interchange
- Educational institution
- Hospital
- Bicycle lockers
- Bicycle cage
- R2 RAPID route
- Bus terminus
- 56 Route number
- Shopping centre
- Bicycle rails
- Park and Ride



CANBERRA IS BETTER CONNECTED

transport.act.gov.au



ACT
Government



Transport Canberra