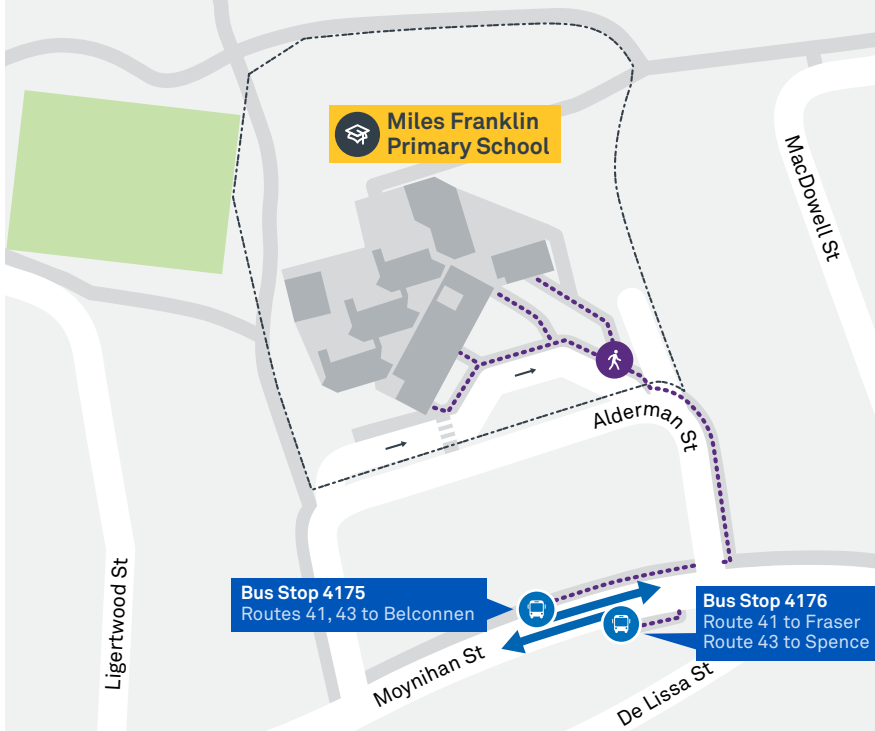


# MILES FRANKLIN PRIMARY SCHOOL

Plan your trip with the TC Journey planner! Visit [transport.act.gov.au](http://transport.act.gov.au) for details



## Local area map



School start

🕒 9:00 am

School finish

🕒 3:00 pm



Bus stop location

41

Regular route number



Walking route

Local area map provides indicative walking paths only. This map is designed to represent local public transport options in the area and is not to scale

## Summary of bus services

Route	AM	PM	Suburbs/Areas Served	Other information
41	✓	✓	Fraser, Charnwood, Flynn, Melba, Evatt, Belconnen Bus Stations	
43	✓	✓	Spence, Evatt, McKellar, Belconnen Bus Stations	



TG19027

CANBERRA  
IS BETTER  
CONNECTED

[transport.act.gov.au](http://transport.act.gov.au)



TTC Transport  
Canberra

# MILES FRANKLIN PRIMARY SCHOOL

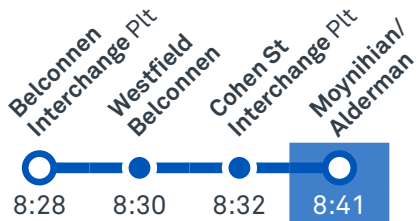
Plan your trip with the TC Journey planner! Visit [transport.act.gov.au](http://transport.act.gov.au) for details



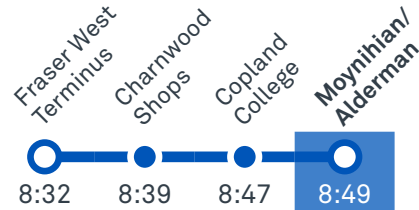
## Morning regular services

Other times available. Visit [transport.act.gov.au](http://transport.act.gov.au)

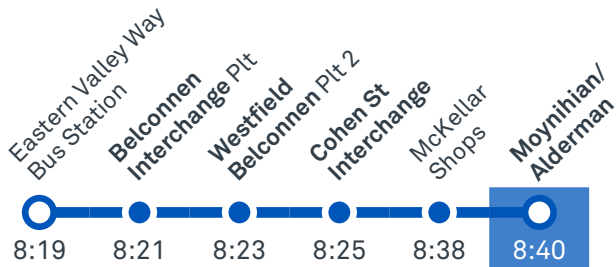
### 41 From Belconnen



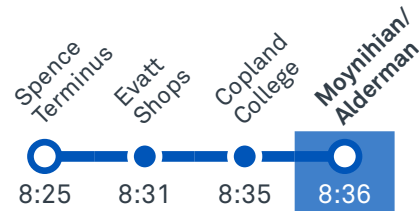
### 41 From Fraser



### 43 From Belconnen



### 43 From Spence



CANBERRA  
IS BETTER  
CONNECTED

[transport.act.gov.au](http://transport.act.gov.au)



**TTC** Transport  
Canberra

TG19027

# MILES FRANKLIN PRIMARY SCHOOL

Plan your trip with the TC Journey planner! Visit [transport.act.gov.au](http://transport.act.gov.au) for details

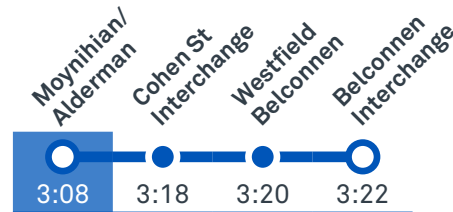
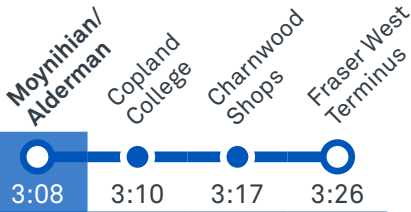


## Afternoon regular services

Other times available. Visit [transport.act.gov.au](http://transport.act.gov.au)

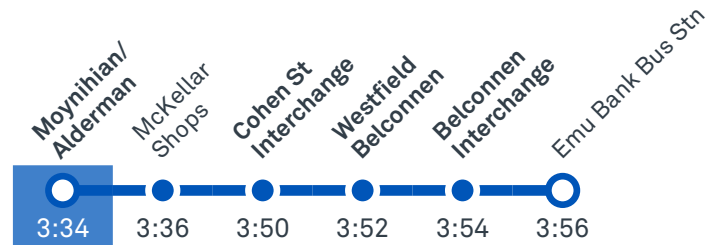
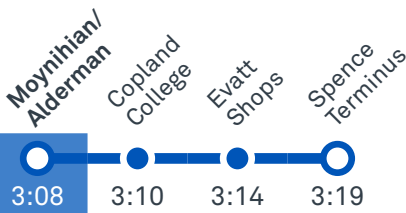
### 41 To Fraser

### 41 To Belconnen



### 43 To Spence

### 43 To Belconnen



TG19027

CANBERRA  
IS BETTER  
CONNECTED

[transport.act.gov.au](http://transport.act.gov.au)



**TTC** Transport  
Canberra

# FRASER TO BELCONNEN

## via Flynn and Melba

# 41



### ROUTE MAP



- Bus route
- Bus station
- Mode interchange
- Educational institution
- Hospital
- Bicycle lockers
- Park and Ride
- R2 RAPID route
- Bus terminus
- 41 Route number
- Shopping centre
- Bicycle rails
- Bicycle cage



CANBERRA IS BETTER CONNECTED

transport.act.gov.au



ACT Government



Transport Canberra

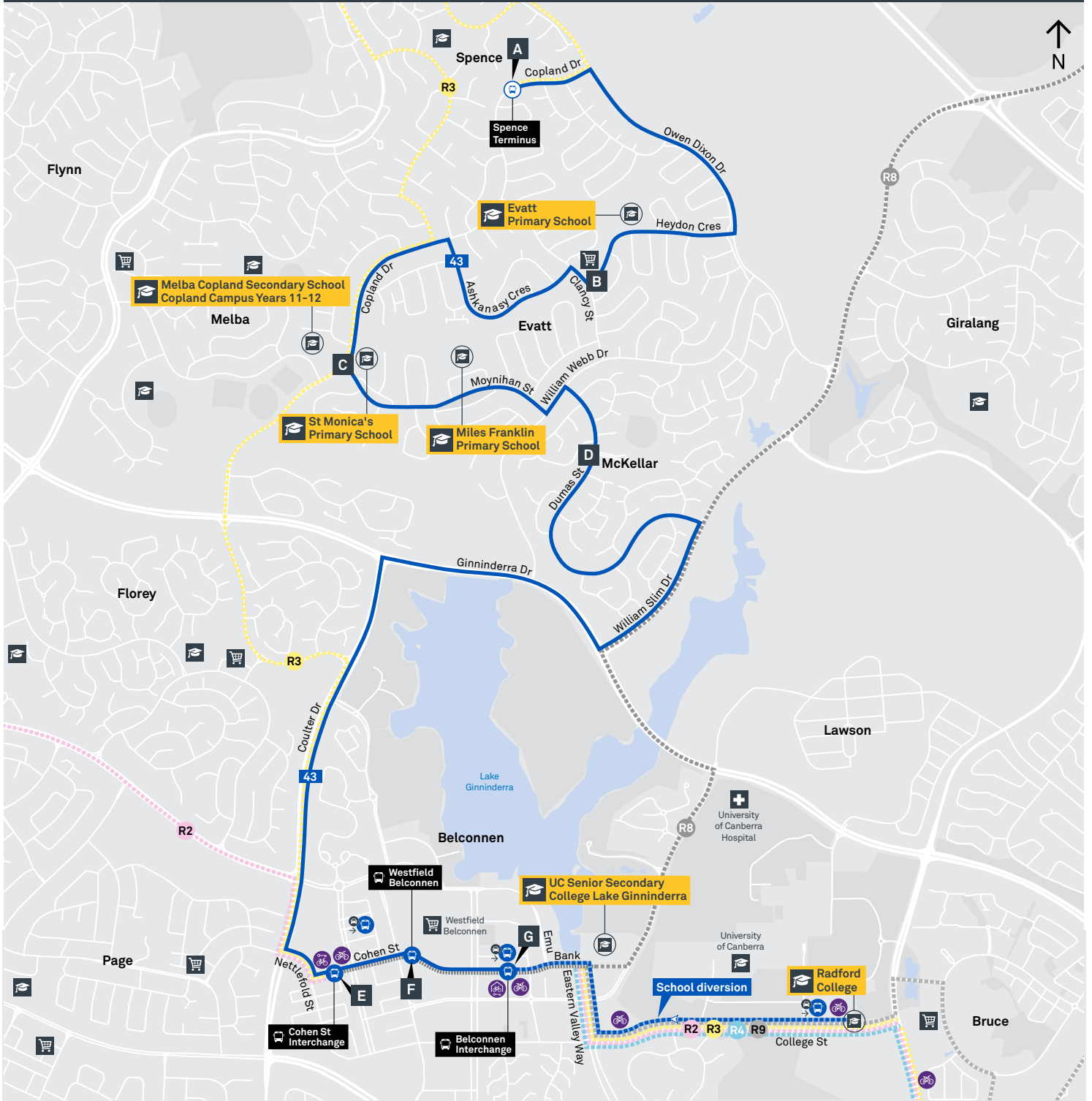
# SPENCE TO BELCONNEN

## via Evatt and McKellar

# 43



### ROUTE MAP



- Bus route
- Bus station
- Mode interchange
- Educational institution
- Hospital
- Bicycle lockers
- Park and Ride
- R2 **RAPID** route
- Bus terminus
- 43 Route number
- Shopping centre
- Bicycle rails
- Bicycle cage



**CANBERRA IS BETTER CONNECTED**

[transport.act.gov.au](http://transport.act.gov.au)



**ACT**  
Government



**Transport Canberra**