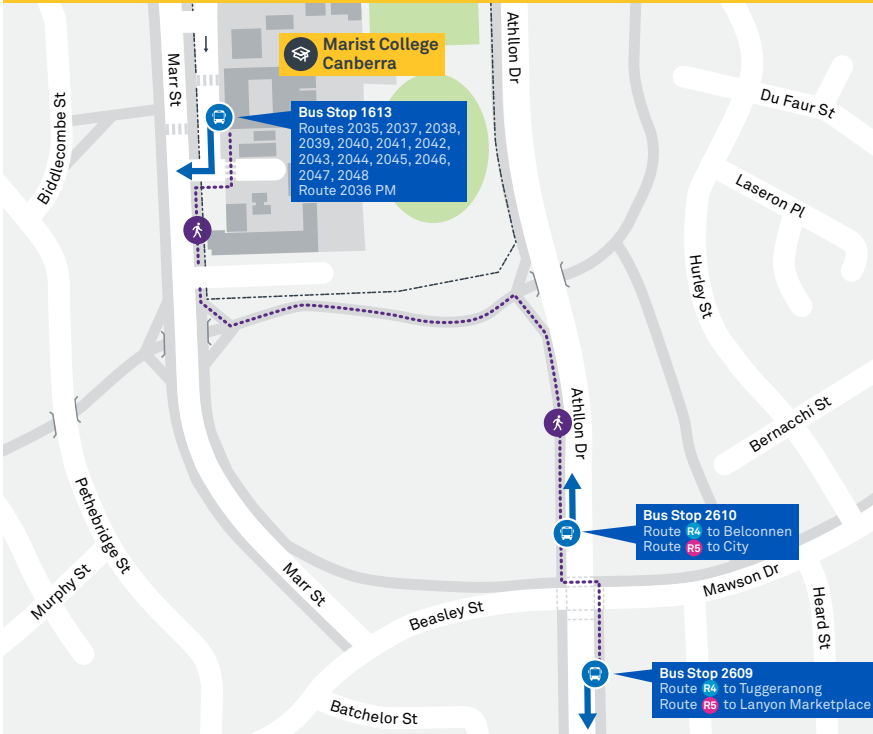


# MARIST COLLEGE

Plan your trip with the TC Journey planner! Visit [transport.act.gov.au](http://transport.act.gov.au) for details



## Local area map



School start

🕒 8:35 am

School finish

🕒 3:10 pm



Bus stop location

**2035**

School route number



**R4** *RAPID* route number



Walking route

Local area map provides indicative walking paths only. This map is designed to represent local public transport options in the area and is not to scale



CANBERRA  
IS BETTER  
CONNECTED

[transport.act.gov.au](http://transport.act.gov.au)



ACT  
Government



Transport  
Canberra

TG19027



## Summary of bus services

Route	AM	PM	Suburbs/Areas Served	Other information
<b>R4</b>	✓	✓	Belconnen Bus Stations, Bruce, City Interchange, Woden Bus Station, Tuggeranong Bus Station	
<b>R5</b>	✓	✓	City West, City Interchange, Russell, Barton, Forrest, Woden Bus Station, Wanniasa, Erindale Bus Station, Calwell, Lanyon Marketplace	
<b>2035</b>	✓	✓	Gleneagles, Kambah	2 AM Trips and 1 PM Trip.
<b>2036</b>		✓	Kambah Only Not Gleneagles	1 PM Trip only.
<b>2037</b>	✓	✓	Yarralumla, Deakin, Curtin	
<b>2038</b>	✓	✓	Woden Bus Station	
<b>2039</b>	✓	✓	Rivett, Chapman, Cooleman Court	
<b>2040</b>	✓	✓	Duffy, Holder, Cooleman Court	
<b>2041</b>	✓	✓	Tuggeranong Bus Station	
<b>2042</b>	✓	✓	Lanyon Market Place, Gordon, Banks, Conder	
<b>2043</b>	✓	✓	Theodore, Calwell, Richardson, Chisholm, Erindale Bus Station, Gilmore, Wanniasa	
<b>2044</b>	✓	✓	Cooleman Court, Weston, Lyons, Woden Bus Station	
<b>2045</b>	✓	✓	O'Malley, Isaacs, Farrer, Mawson	
<b>2046</b>	✓	✓	Denman Prospect, Wright, Coombs, Duffy, Stirling, Waramanga	
<b>2047</b>	✓	✓	Hughes, Garran	
<b>2048</b>	✓	✓	Chisholm Shops, Macarthur, Fadden, Erindale Bus Station, Wanniasa	



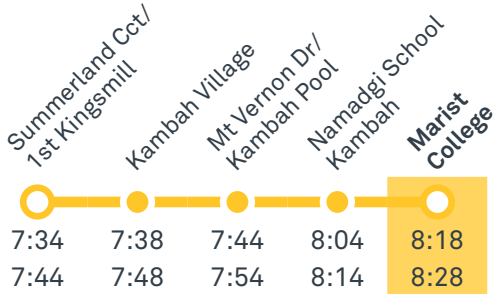
# MARIST COLLEGE

Plan your trip with the TC Journey planner! Visit [transport.act.gov.au](http://transport.act.gov.au) for details

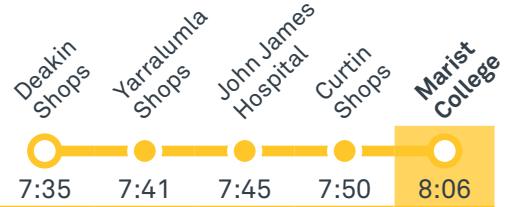


## Morning school services

### 2035 From Kambah



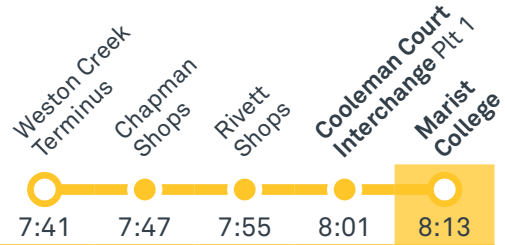
### 2037 From Deakin



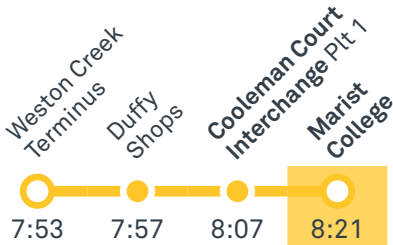
### 2038 From Woden




### 2039 From Weston Creek Terminus



### 2040 From Weston Creek Terminus



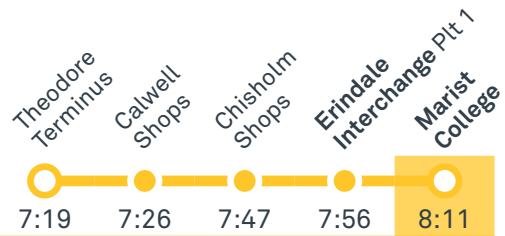
### 2041 From Tuggeranong



### 2042 From Gordon



### 2043 From Theodore

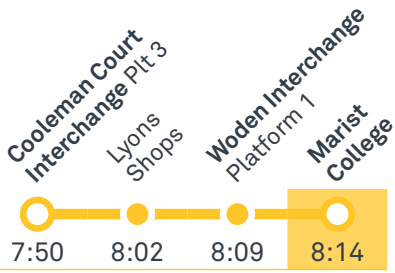


# MARIST COLLEGE

Plan your trip with the TC Journey planner! Visit [transport.act.gov.au](http://transport.act.gov.au) for details



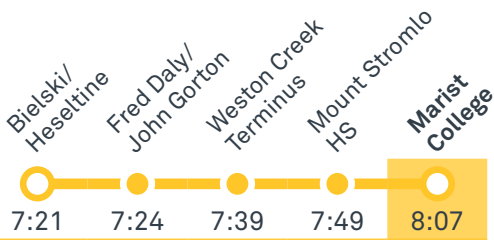
## 2044 From Cooleman Court




## 2045 From O'Malley



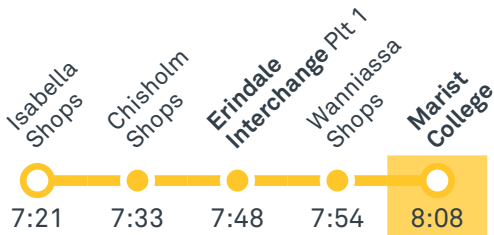
## 2046 From Denman Prospect



## 2047 From Hughes



## 2048 From Isabella Plains



TG19027

CANBERRA  
IS BETTER  
CONNECTED

[transport.act.gov.au](http://transport.act.gov.au)



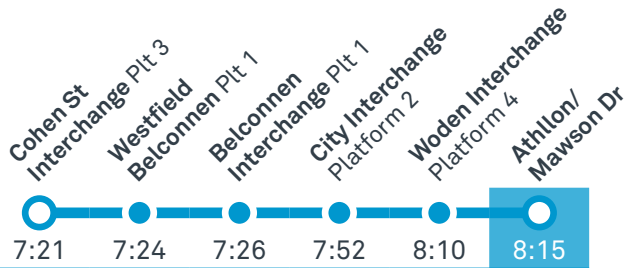
**TTC** Transport  
Canberra



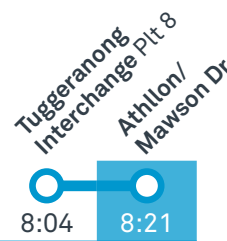
## Morning *RAPID* services

Other times available. Visit [transport.act.gov.au](http://transport.act.gov.au)

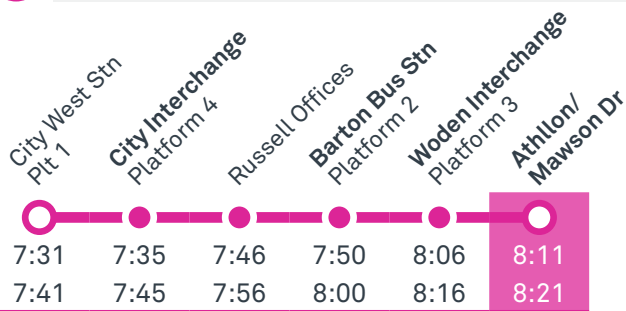
### R4 From Belconnen



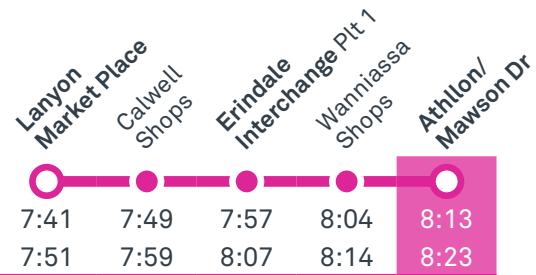
### R4 From Tuggeranong



### R5 From City West



### R5 From Lanyon Market Place



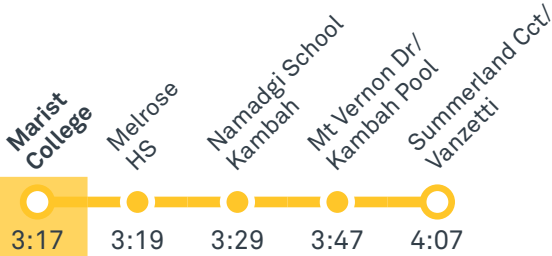
# MARIST COLLEGE

Plan your trip with the TC Journey planner! Visit [transport.act.gov.au](http://transport.act.gov.au) for details




## Afternoon school services

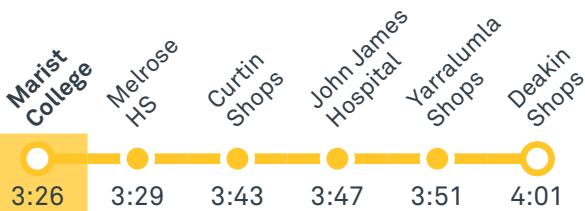
### 2035 To Kambah



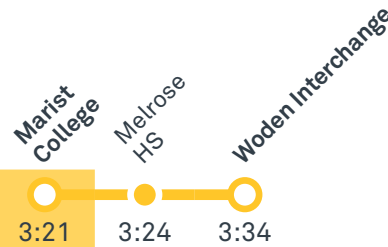
### 2036 To Kambah



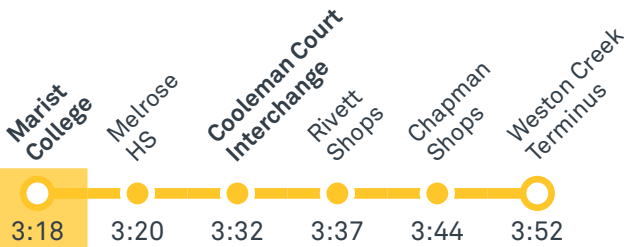
### 2037 To Deakin



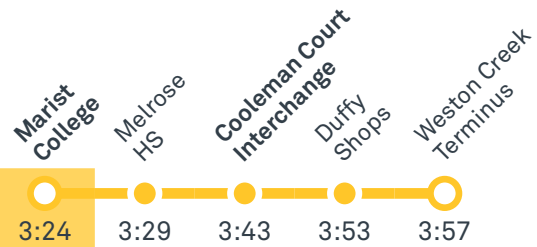
### 2038 To Woden



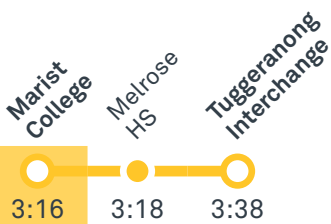
### 2039 To Weston Creek Terminus



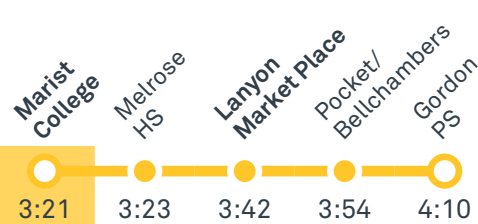
### 2040 To Weston Creek Terminus



### 2041 To Tuggeranong



### 2042 To Gordon

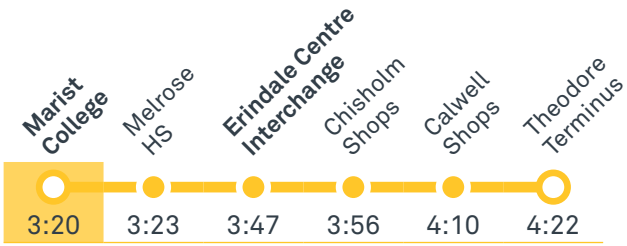


# MARIST COLLEGE

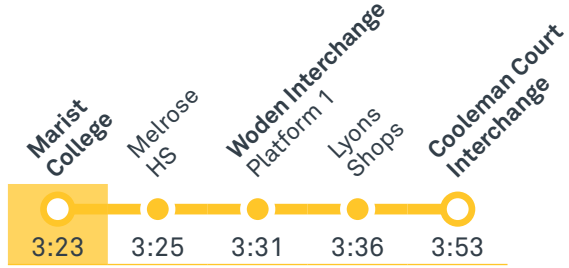
Plan your trip with the TC Journey planner! Visit [transport.act.gov.au](http://transport.act.gov.au) for details



## 2043 To Theodore



## 2044 To Cooleman Court



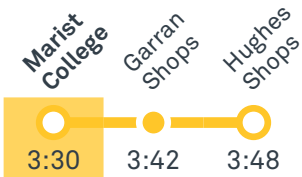
## 2045 To O'Malley



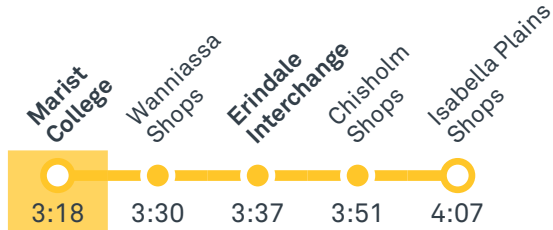
## 2046 To Denman Prospect



## 2047 To Hughes



## 2048 To Isabella Plains



CANBERRA IS BETTER CONNECTED

[transport.act.gov.au](http://transport.act.gov.au)



**TTC** Transport Canberra

TG19027

# MARIST COLLEGE


Plan your trip with the TC Journey planner! Visit [transport.act.gov.au](http://transport.act.gov.au) for details



## Afternoon *RAPID* services

Other times available. Visit [transport.act.gov.au](http://transport.act.gov.au)

### R4 To Belconnen



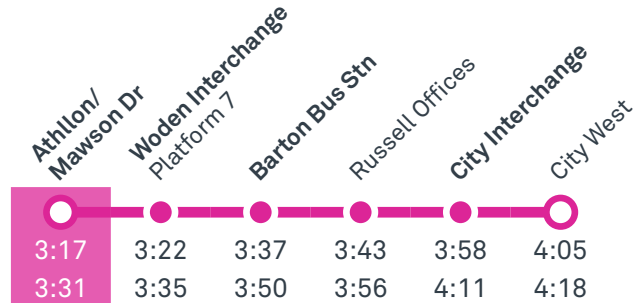
### R4 To Tuggeranong



### R5 To Lanyon Market Place



### R5 To City West



CANBERRA  
IS BETTER  
CONNECTED

[transport.act.gov.au](http://transport.act.gov.au)

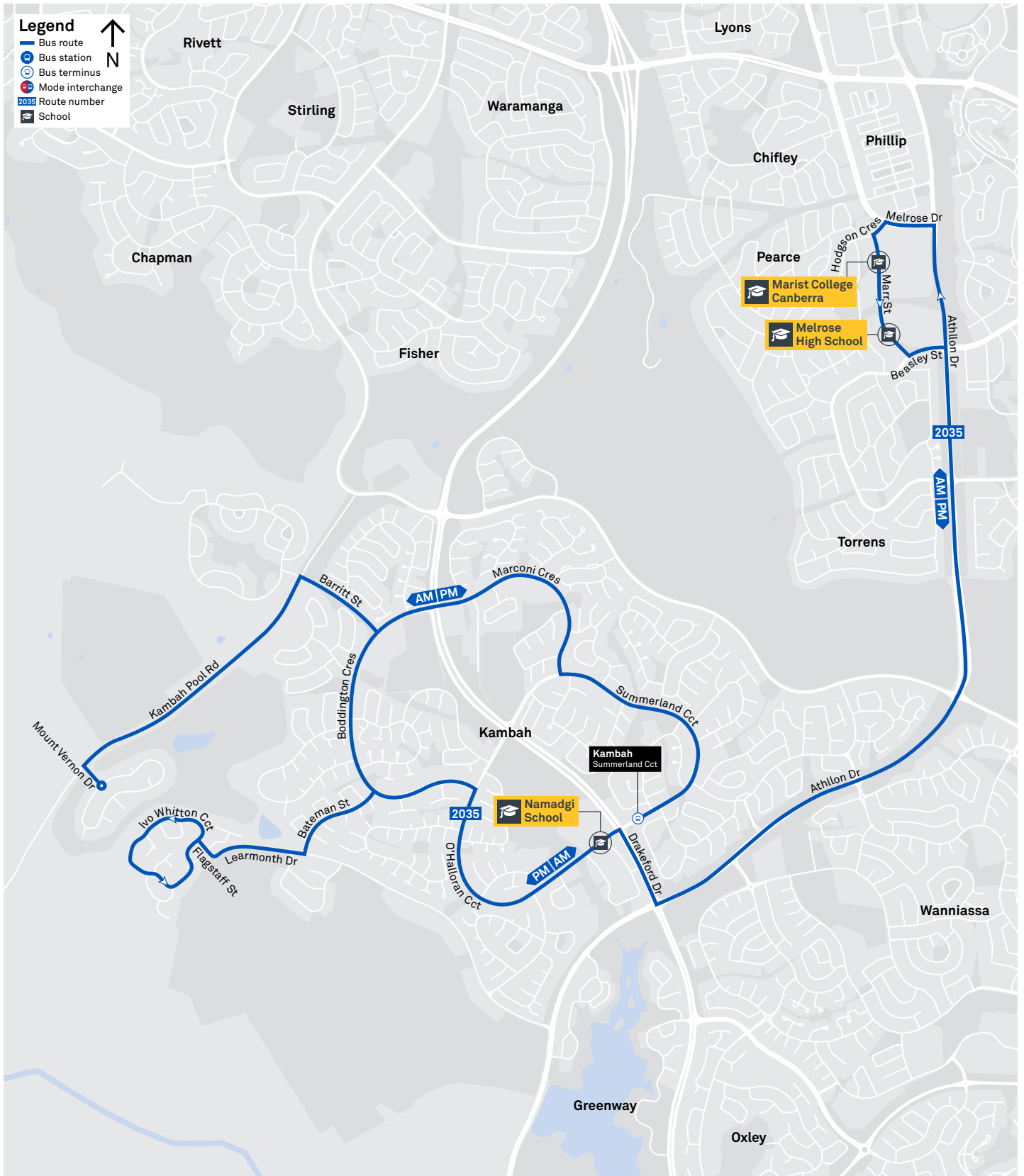


**TTC** Transport  
Canberra

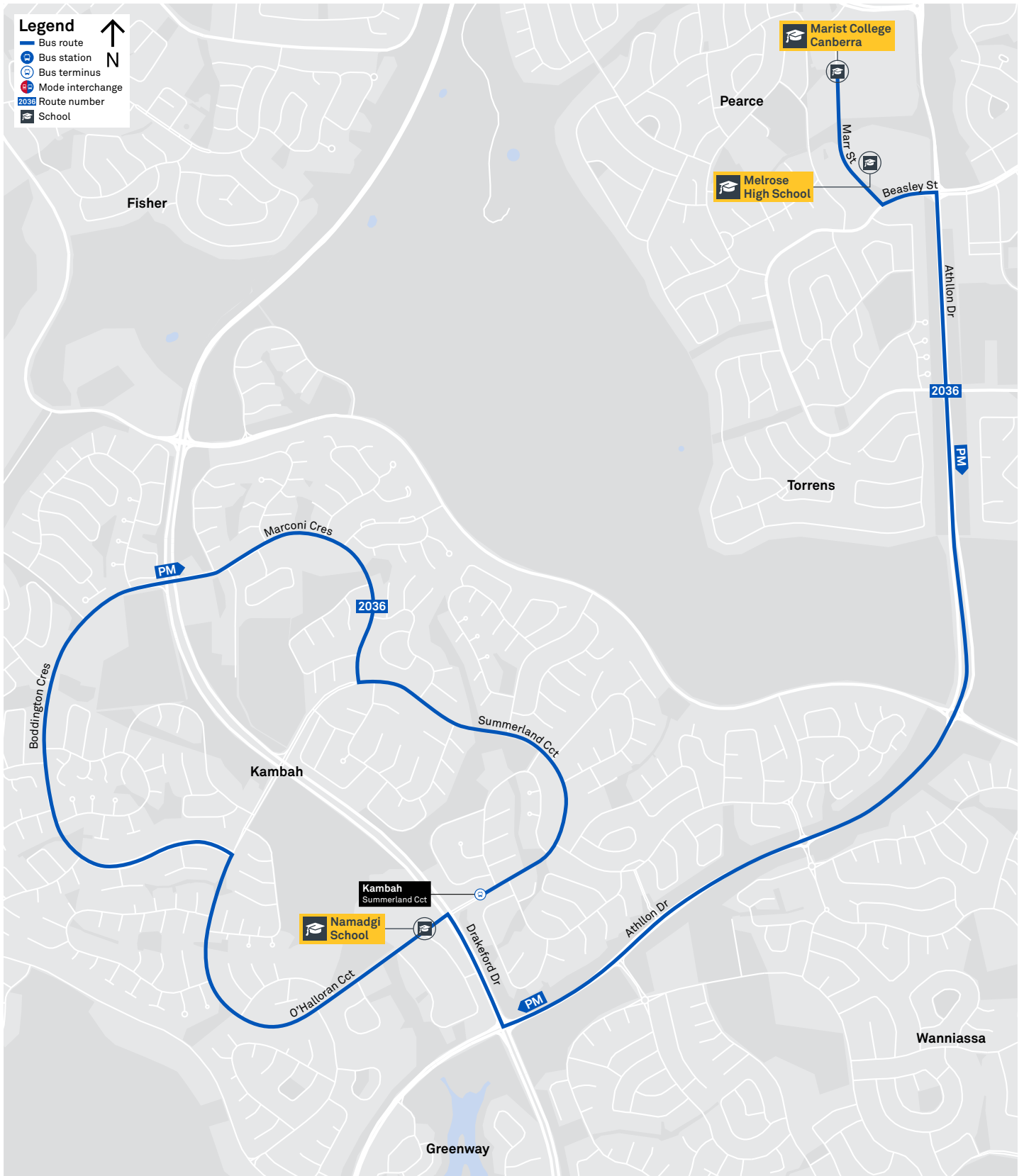
TG19027



# SCHOOL ROUTE 2035 (AM & PM)



# SCHOOL ROUTE 2036 (PM ONLY)



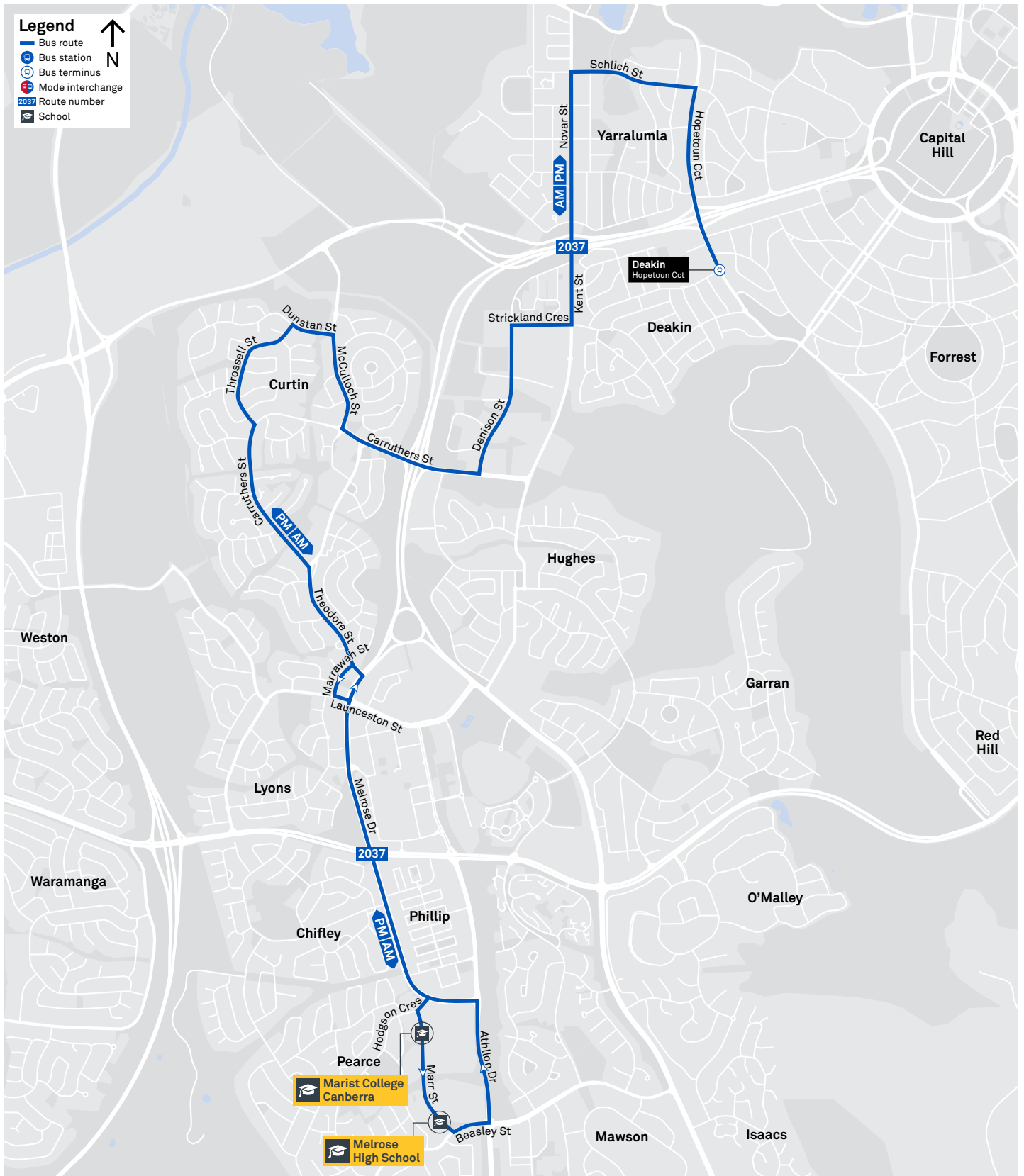
CANBERRA  
IS BETTER  
CONNECTED

[transport.act.gov.au](http://transport.act.gov.au)

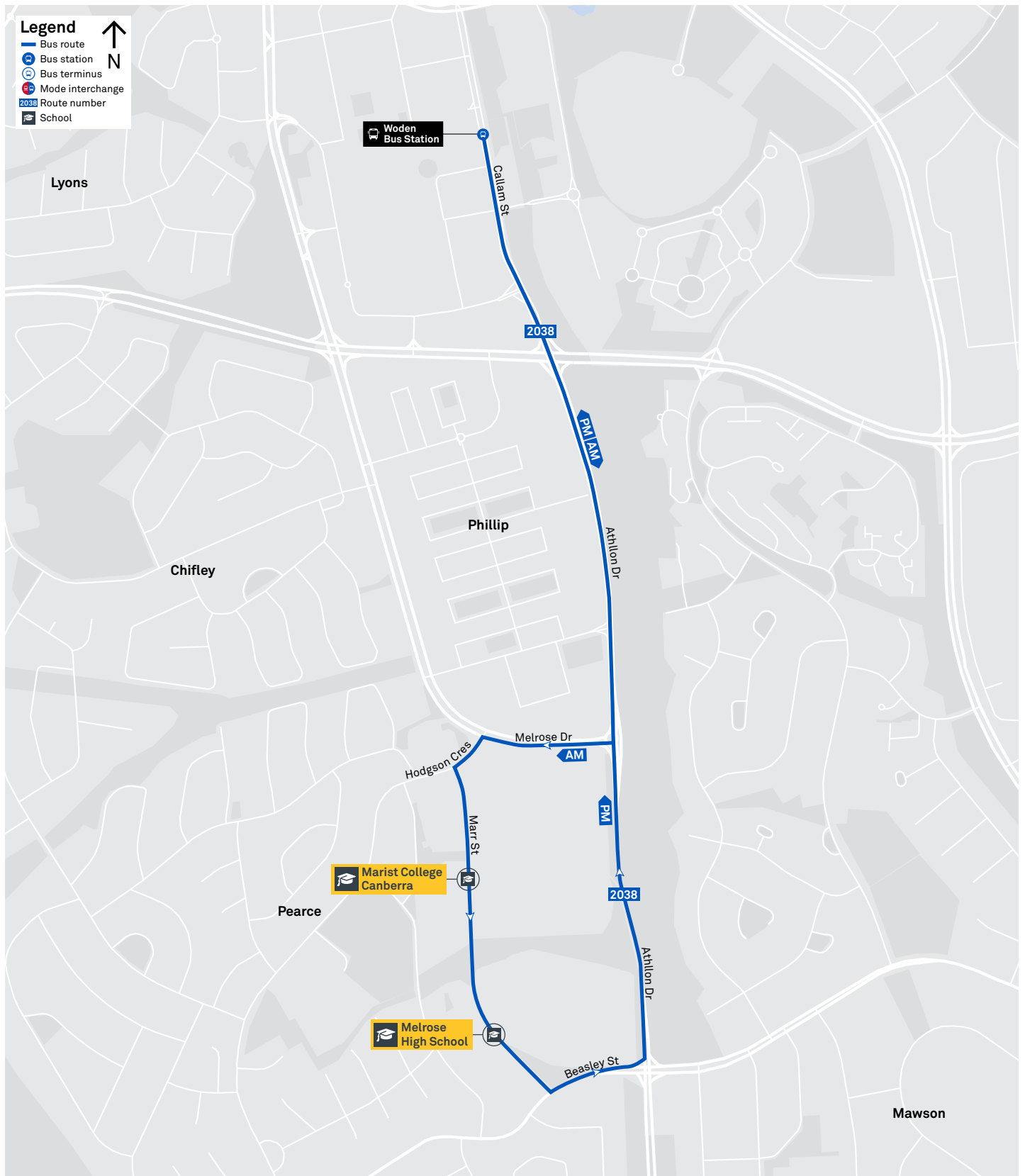


**TTC** Transport  
Canberra

# SCHOOL ROUTE 2037 (AM & PM)



# SCHOOL ROUTE 2038 (AM & PM)



CANBERRA  
IS BETTER  
CONNECTED

[transport.act.gov.au](http://transport.act.gov.au)

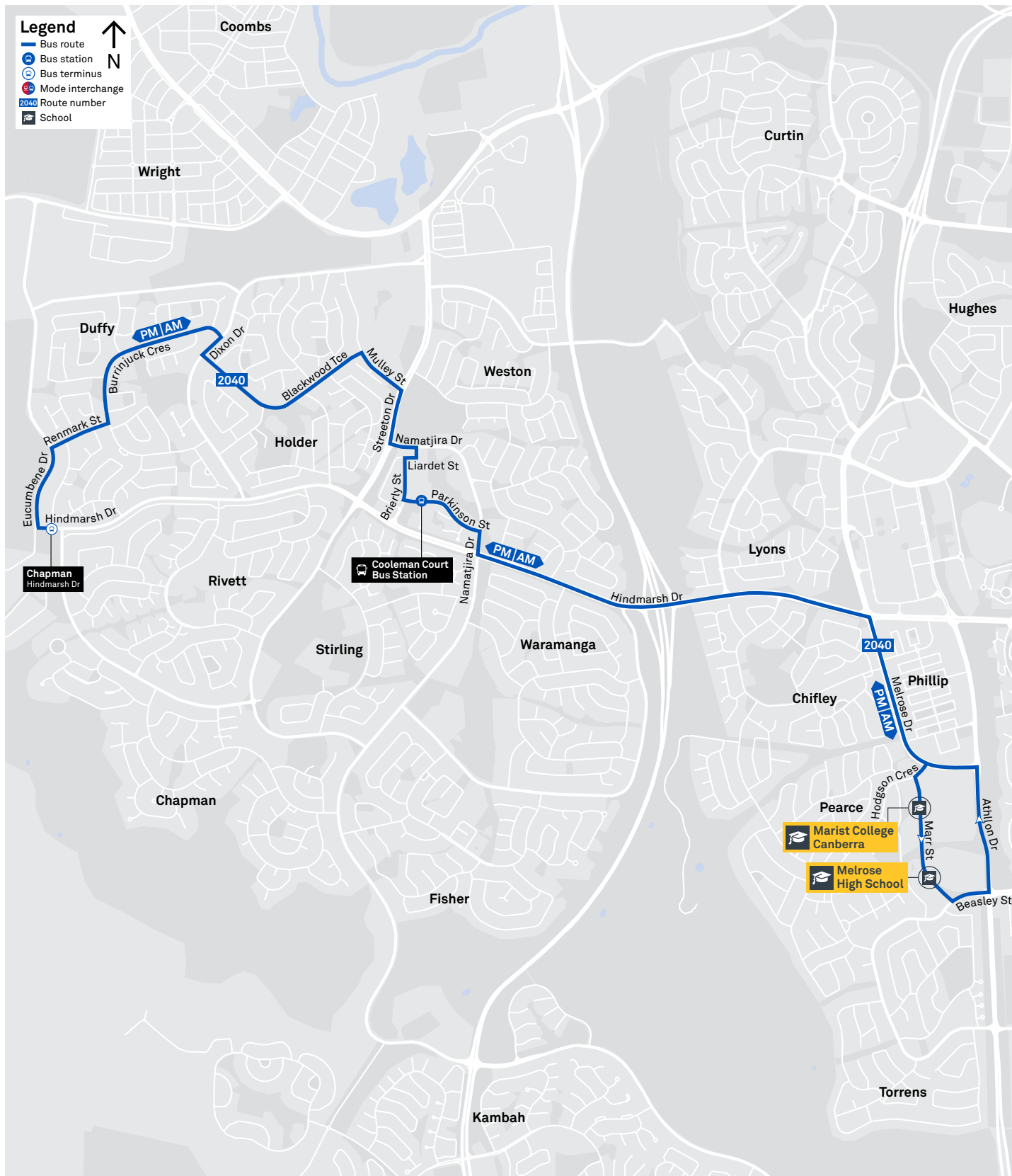


**TTC** Transport  
Canberra

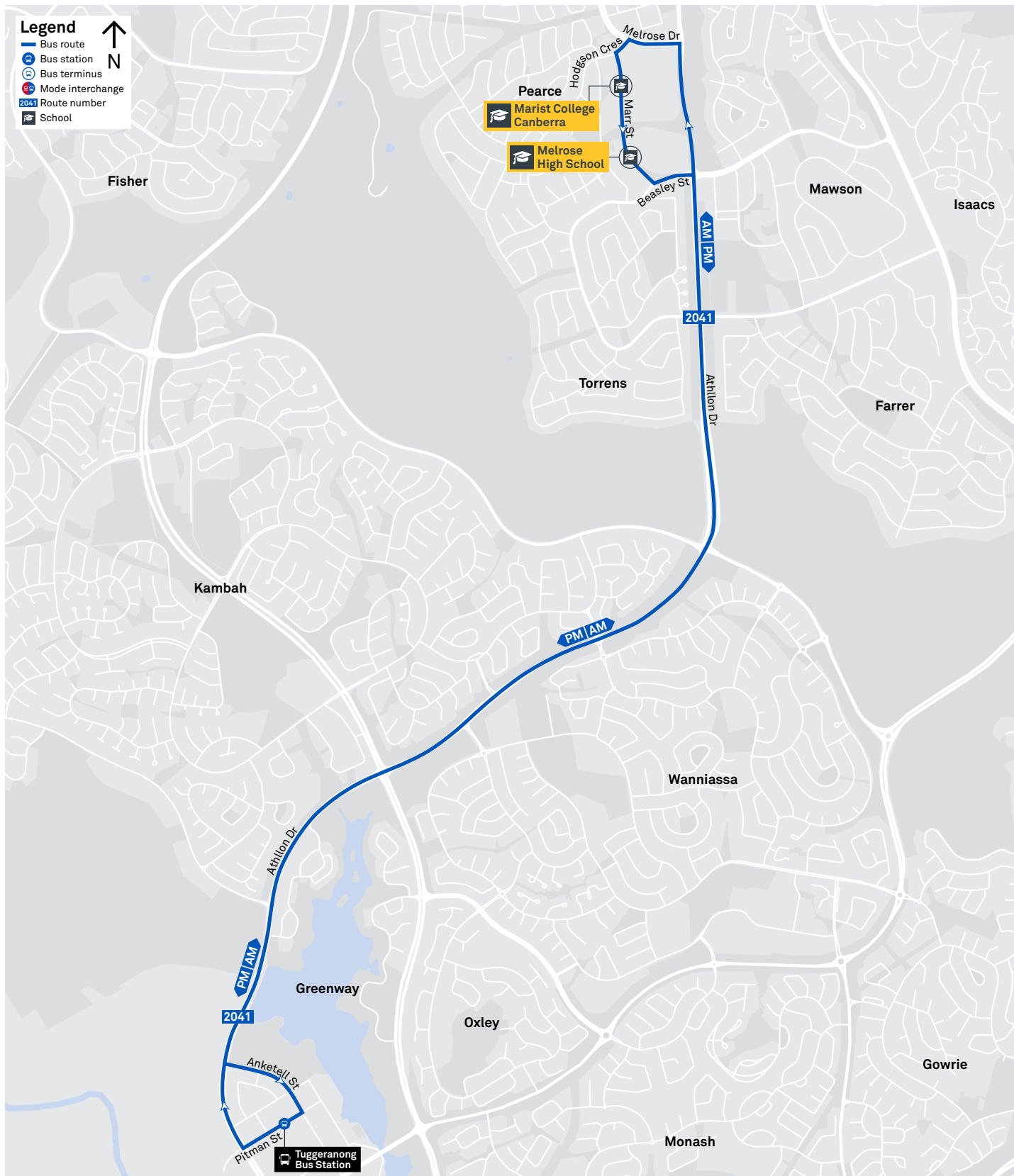
# SCHOOL ROUTE 2039 (AM & PM)



# SCHOOL ROUTE 2040 (AM & PM)



# SCHOOL ROUTE 2041 (AM & PM)



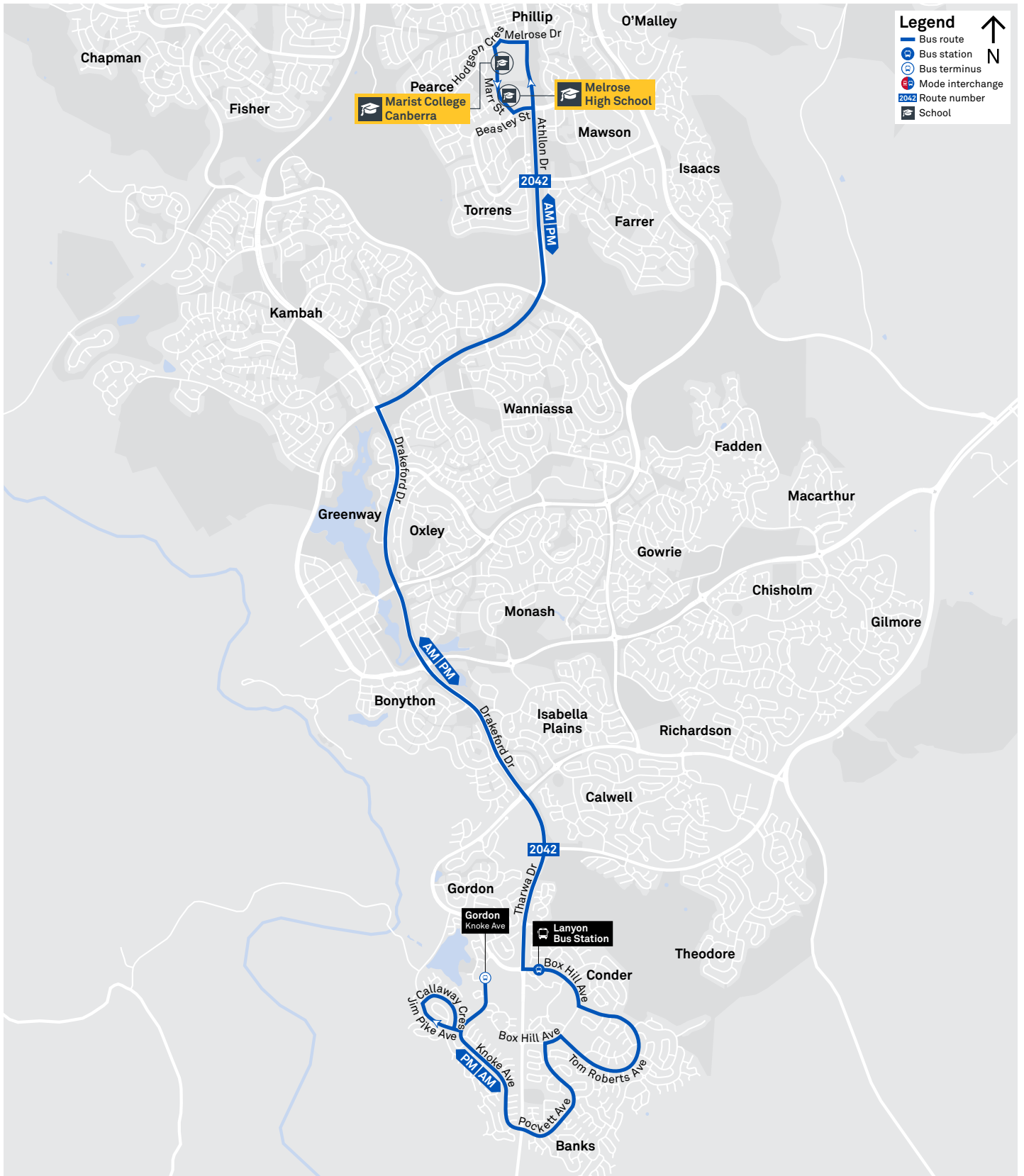
CANBERRA  
IS BETTER  
CONNECTED

[transport.act.gov.au](http://transport.act.gov.au)



**TTC** Transport  
Canberra

# SCHOOL ROUTE 2042 (AM & PM)



CANBERRA  
IS BETTER  
CONNECTED

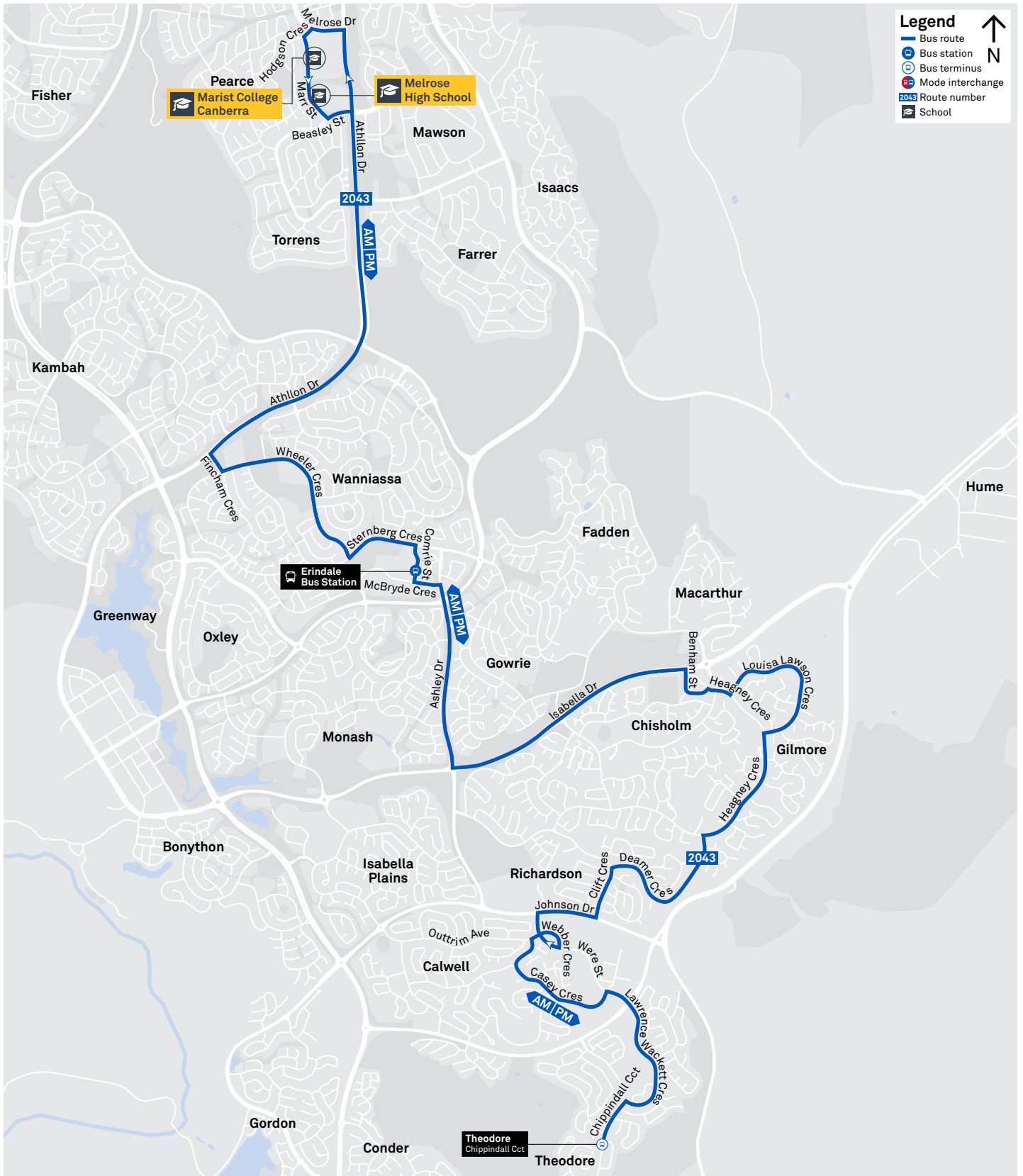
[transport.act.gov.au](http://transport.act.gov.au)



**TCC** Transport  
Canberra



# SCHOOL ROUTE 2043 (AM & PM)



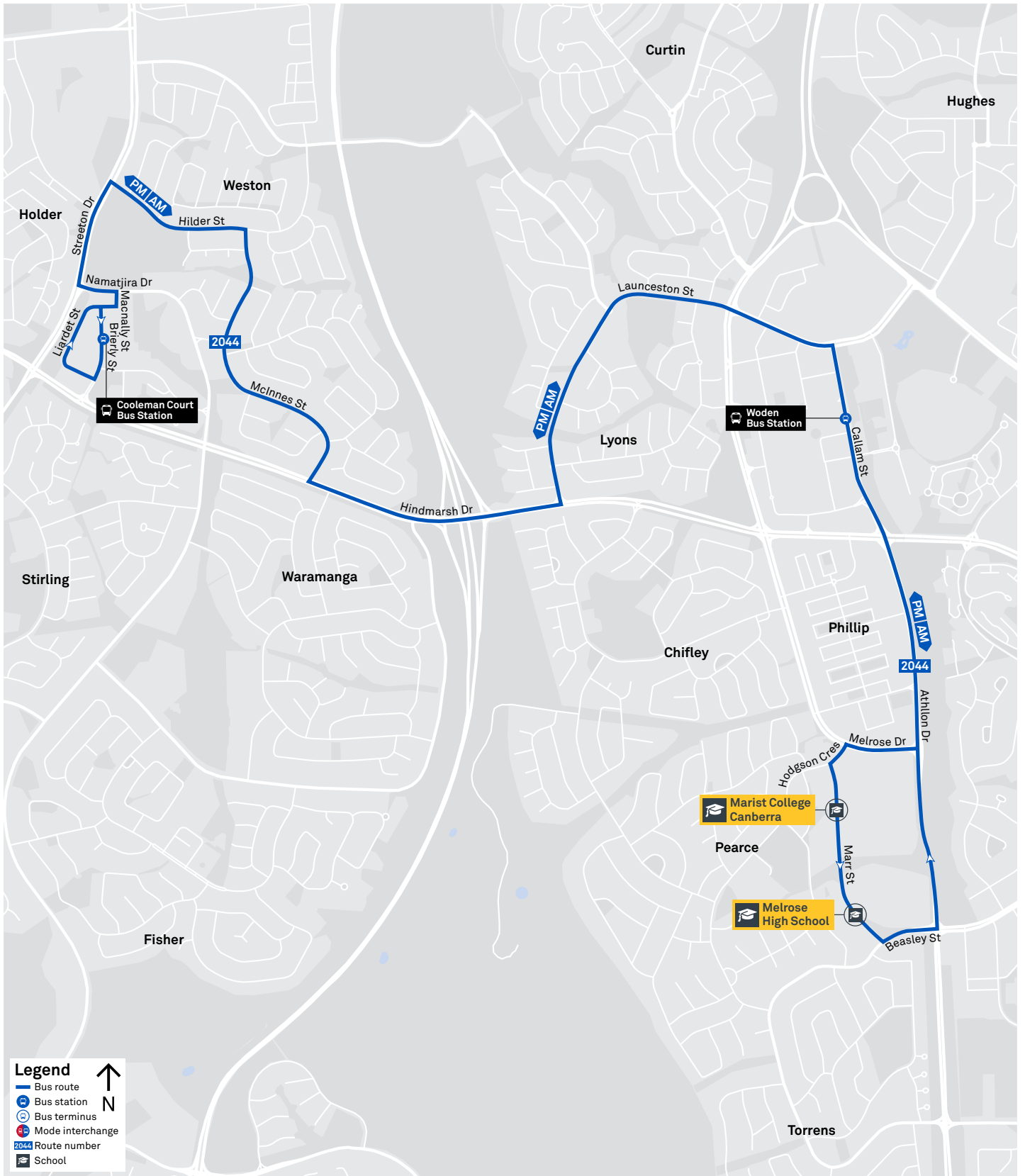
**Legend**

- Bus route
- Bus station
- Bus terminus
- Mode interchange
- 2043 Route number
- School

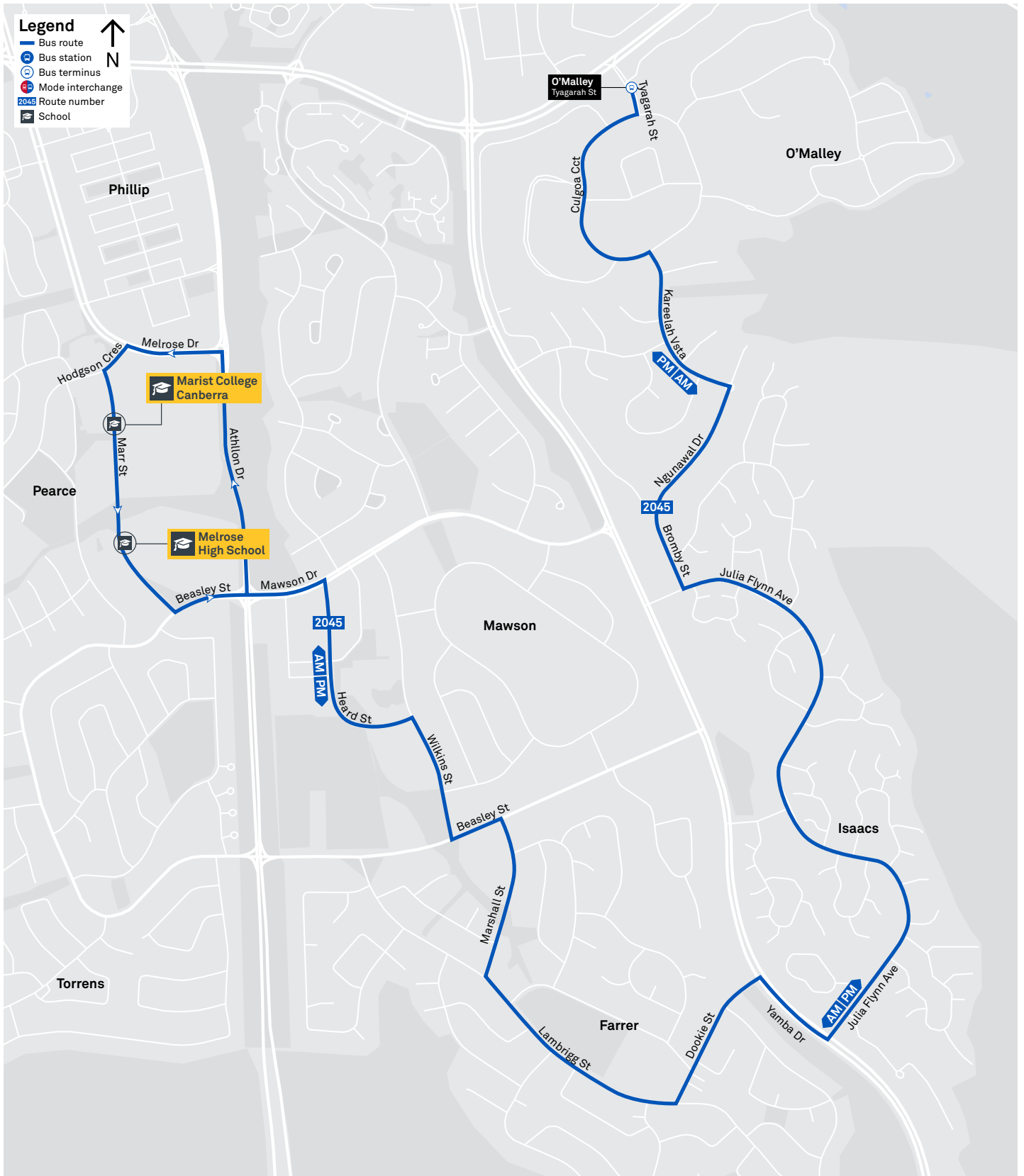
↑ N



# SCHOOL ROUTE 2044 (AM & PM)



# SCHOOL ROUTE 2045 (AM & PM)



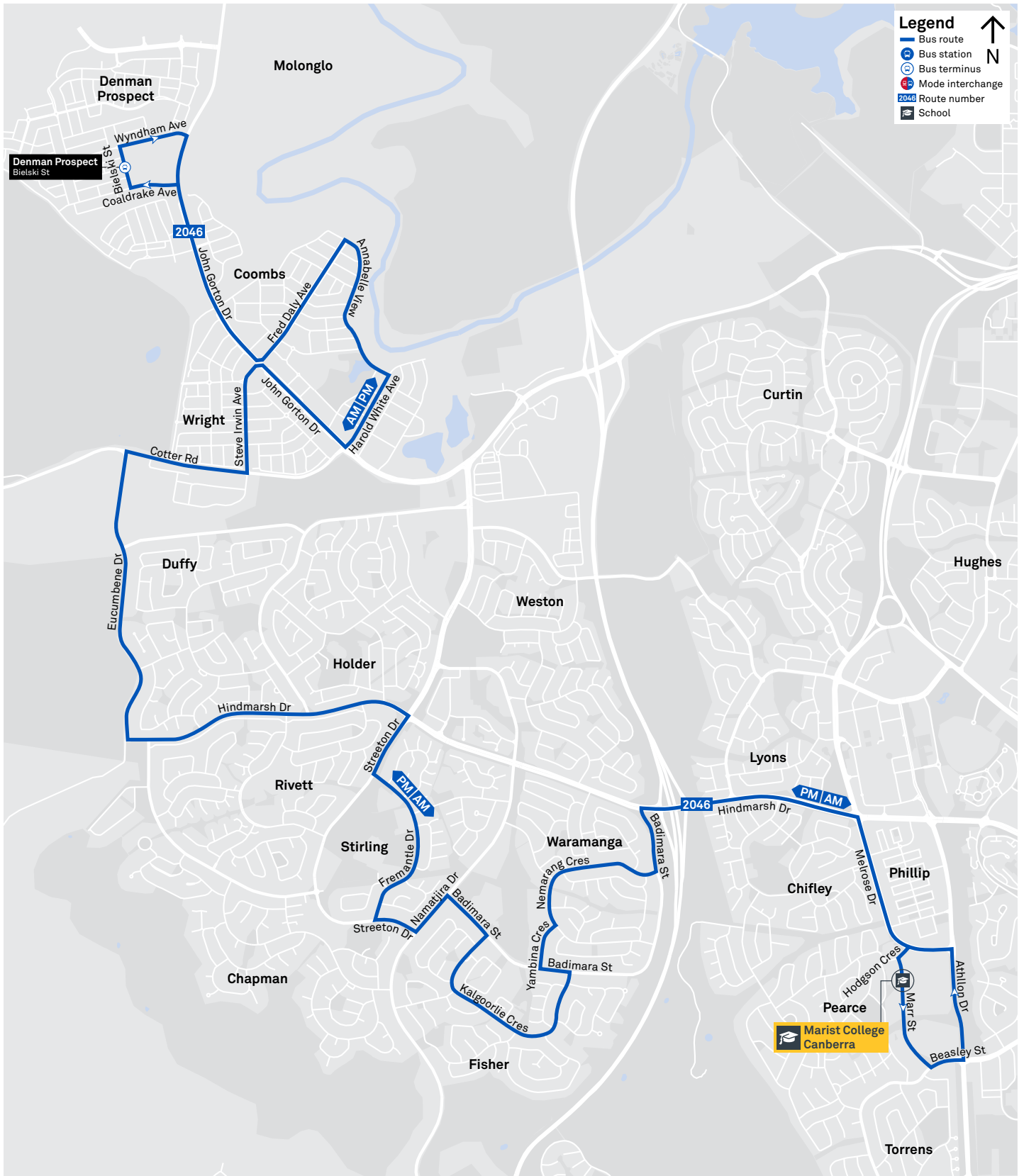
CANBERRA  
IS BETTER  
CONNECTED

[transport.act.gov.au](http://transport.act.gov.au)

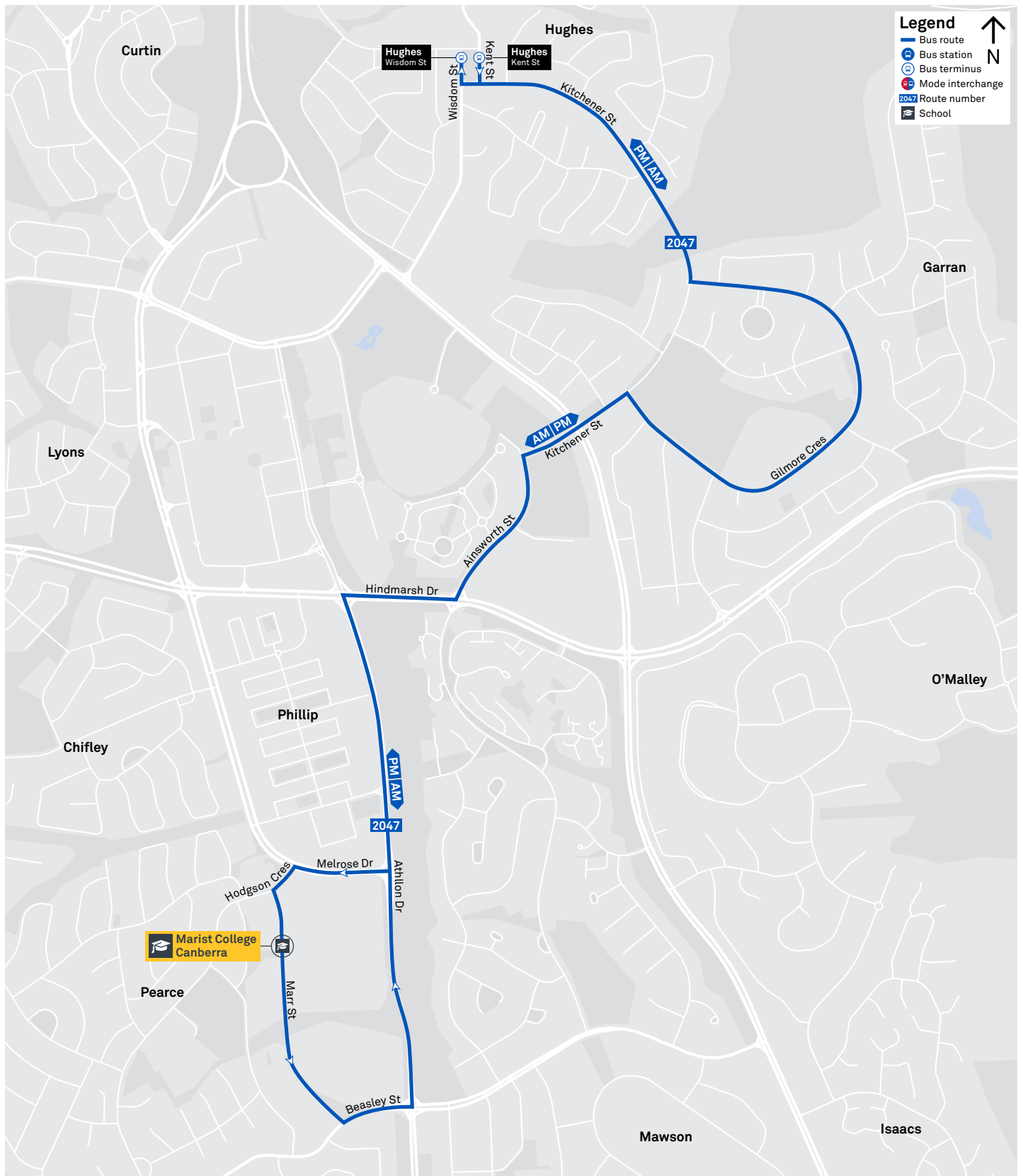


**TTC** Transport  
Canberra

# SCHOOL ROUTE 2046 (AM & PM)



# SCHOOL ROUTE 2047 (AM & PM)



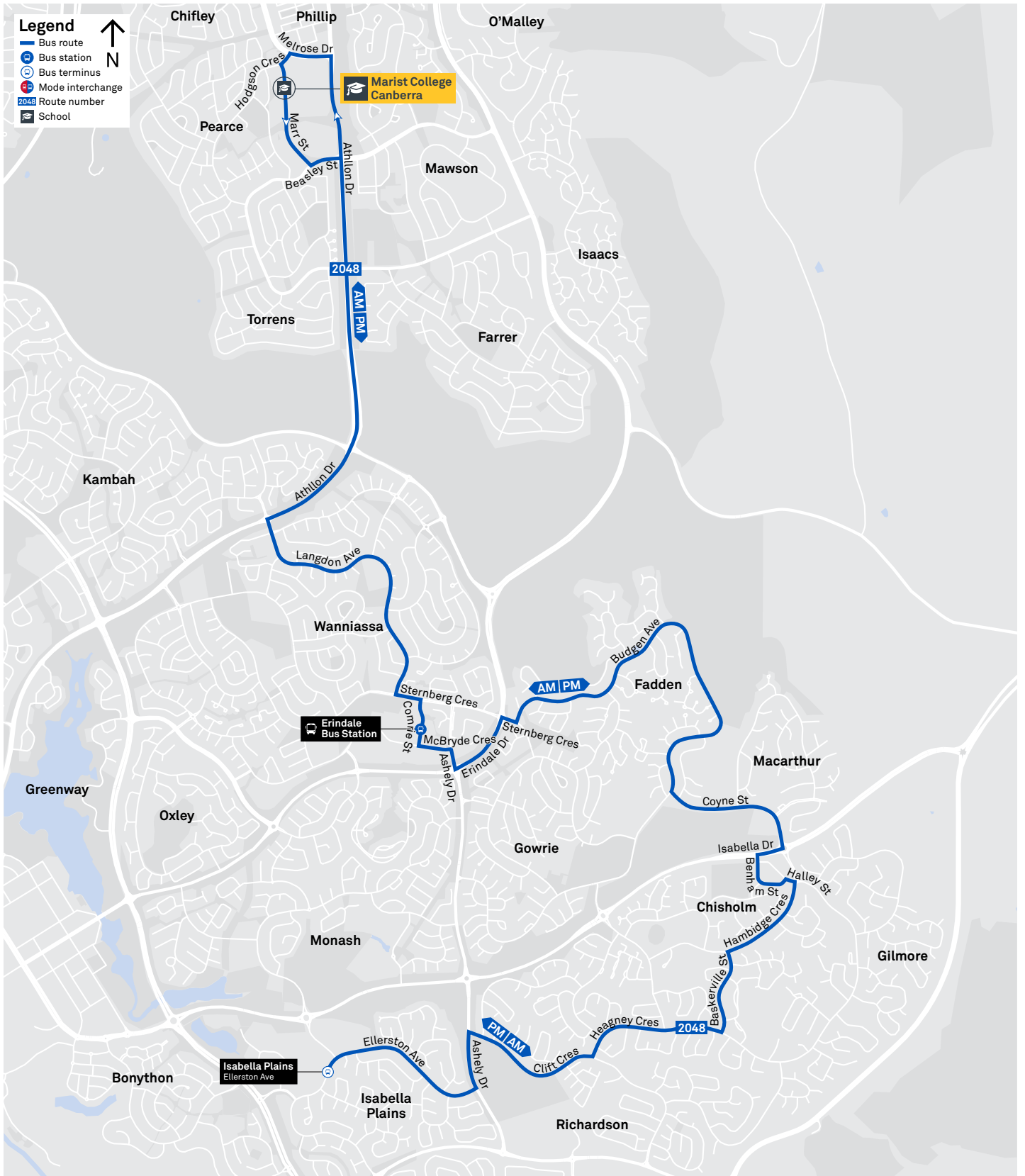
CANBERRA  
IS BETTER  
CONNECTED

[transport.act.gov.au](http://transport.act.gov.au)



**TTC** Transport  
Canberra

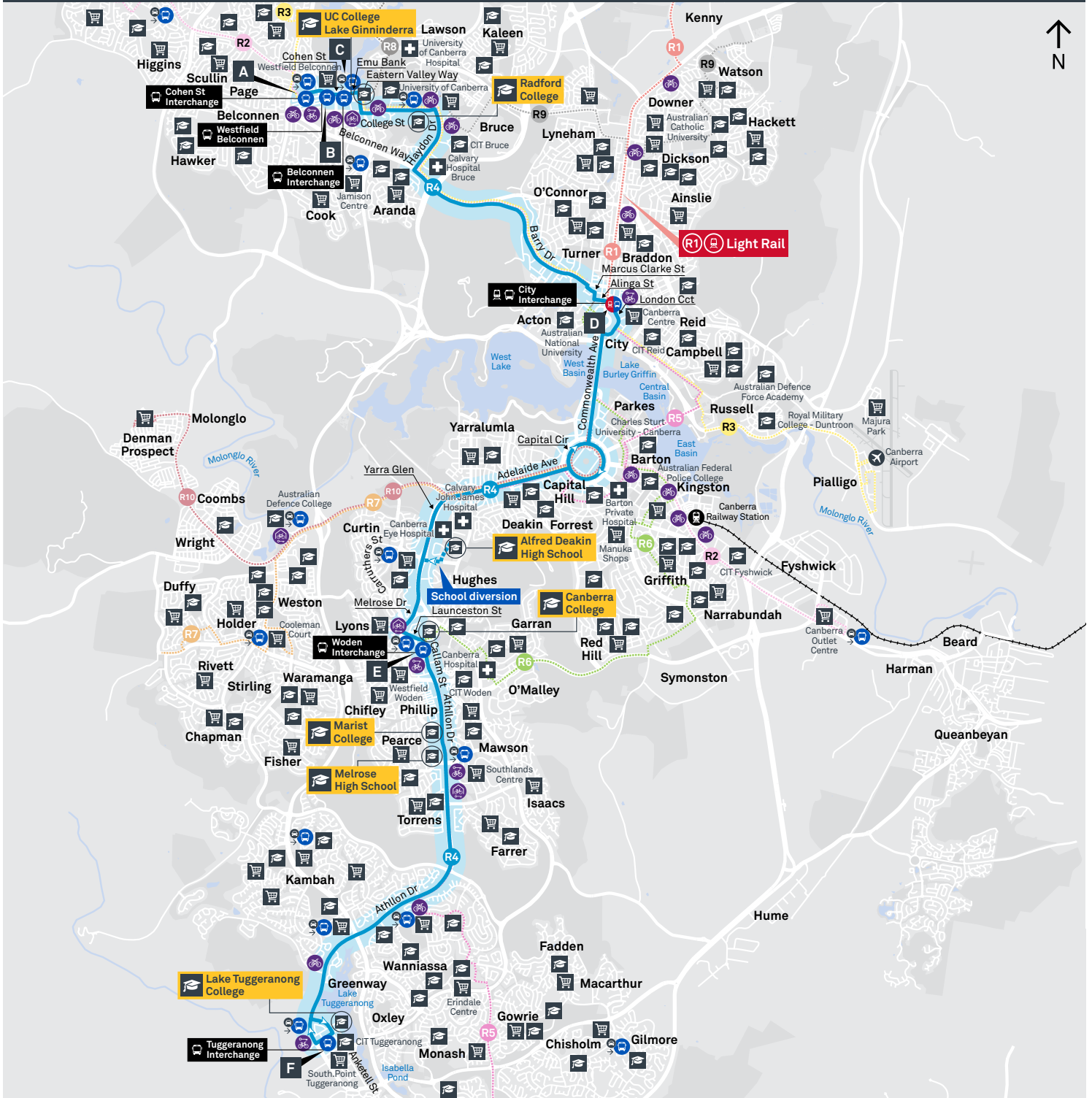
# SCHOOL ROUTE 2048 (AM & PM)



# BELCONNEN TO TUGGERANONG via City and Woden



## ROUTE MAP



- **RAPID** route
- Bus station
- Mode interchange
- Educational institution
- + Hospital
- Bicycle lockers
- Park and Ride
- R2 Other **RAPID** route
- Bus terminus
- R4 Route number
- Shopping centre
- Bicycle rails
- Bicycle cage



**CANBERRA  
IS BETTER  
CONNECTED**

[transport.act.gov.au](http://transport.act.gov.au)



**ACT**  
Government



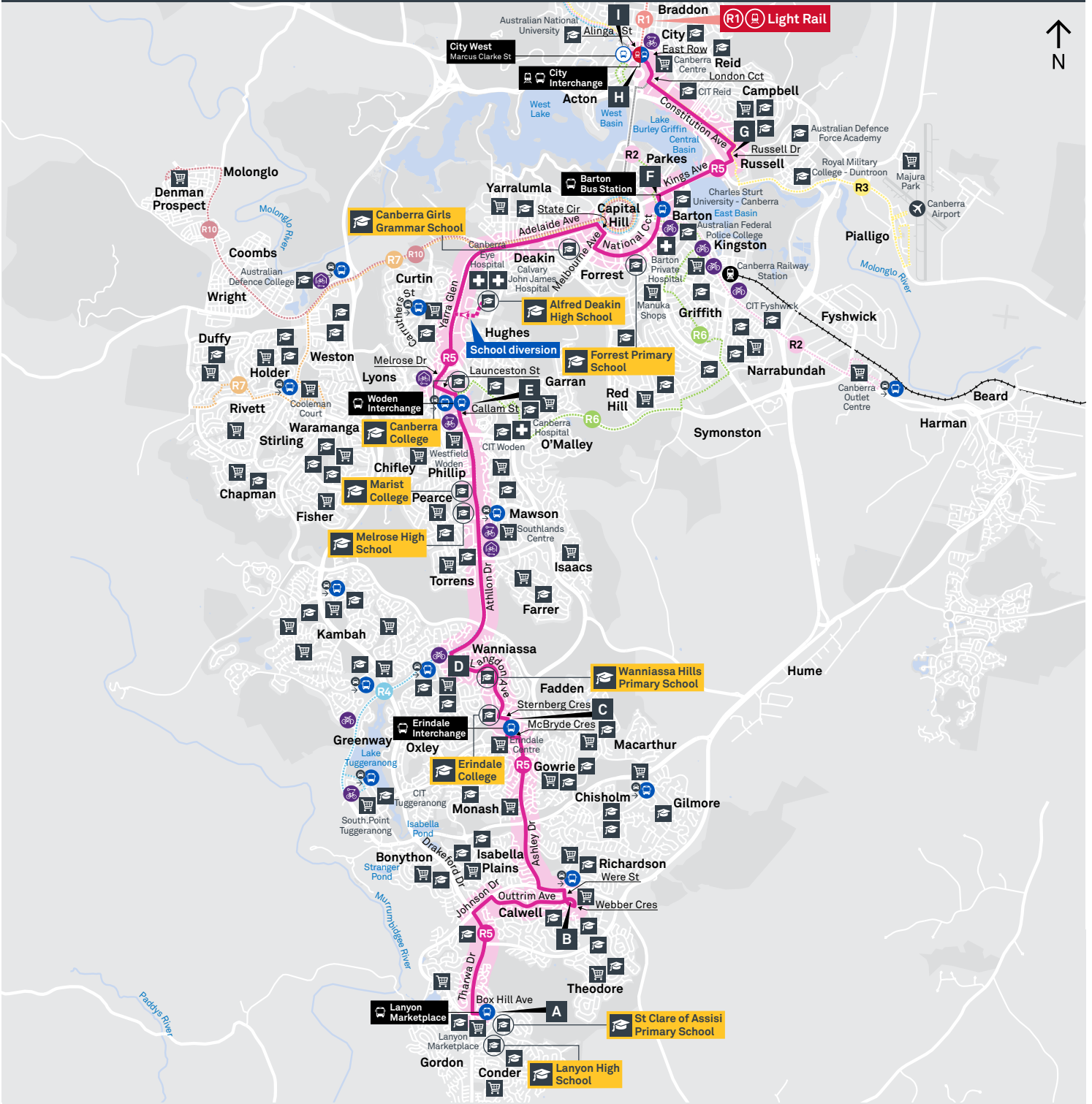
**Transport  
Canberra**

# LANYON TO CITY

## via Erindale and Russell



### ROUTE MAP



- RAPID** route
- Bus station
- Mode interchange
- Educational institution
- Hospital
- Bicycle lockers
- Park and Ride
- Other **RAPID** route
- Bus terminus
- Route number
- Shopping centre
- Bicycle rails
- Bicycle cage



**CANBERRA IS BETTER CONNECTED**

[transport.act.gov.au](http://transport.act.gov.au)



**ACT**  
Government



**Transport Canberra**