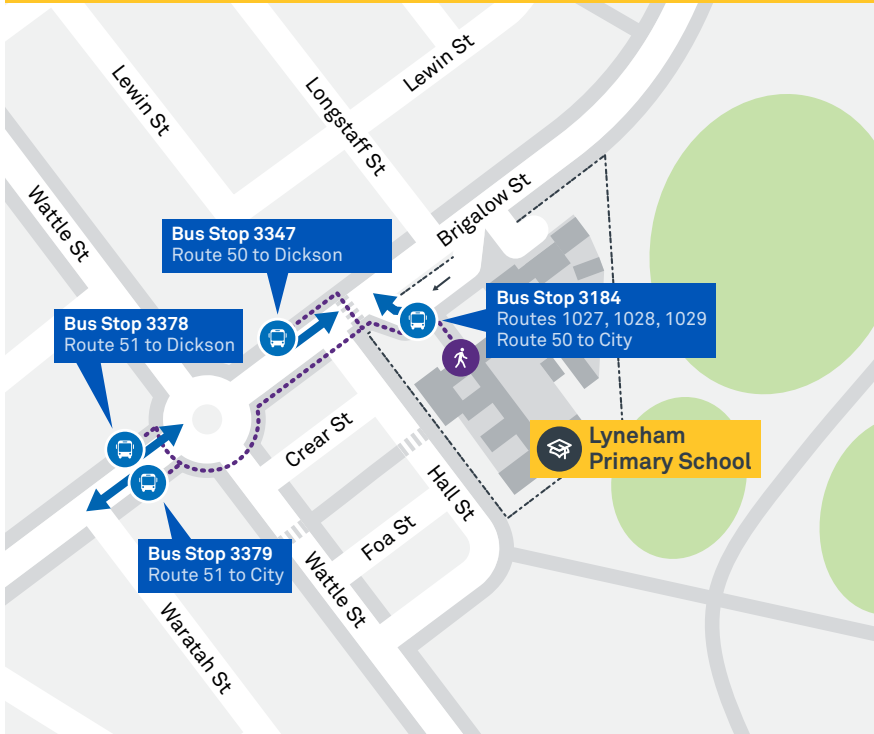


LYNEHAM PRIMARY SCHOOL

Plan your trip with the TC Journey planner! Visit transport.act.gov.au for details



Local area map



School start

🕒 9:00 am

School finish

🕒 3:00 pm



Bus stop location

50

Regular route number

1027

School route number



Walking route

Local area map provides indicative walking paths only. This map is designed to represent local public transport options in the area and is not to scale

Summary of bus services

Route	AM	PM	Suburbs/Areas Served	Other information
50	✓	✓	Watson, Downer, Dickson, Dickson Bus Station, Lyneham, O'Connor, City Interchange	
51	✓	✓	Dickson, Dickson Bus Station, North Lyneham, Lyneham, Turner, O'Connor, City Interchange	
1027	✓	✓	Franklin, Harrison, Gungahlin Place Bus Station	
1028	✓	✓	Palmerston, Crace, Giralang, Kaleen	
1029	✓	✓	Belconnen Bus Stations	



TG19027

CANBERRA
IS BETTER
CONNECTED

transport.act.gov.au



TTC Transport
Canberra

LYNEHAM PRIMARY SCHOOL

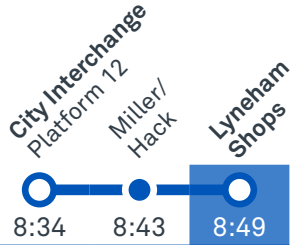
Plan your trip with the TC Journey planner! Visit transport.act.gov.au for details



Morning regular services

Other times available. Visit transport.act.gov.au

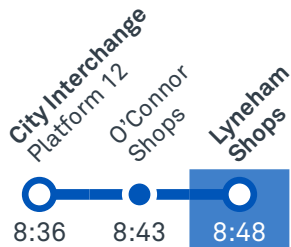
50 From City



50 From Watson



51 From City

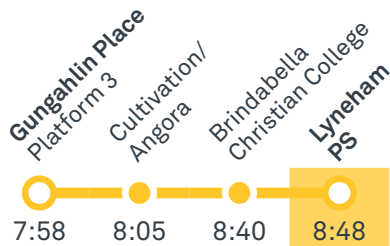


51 From Dickson

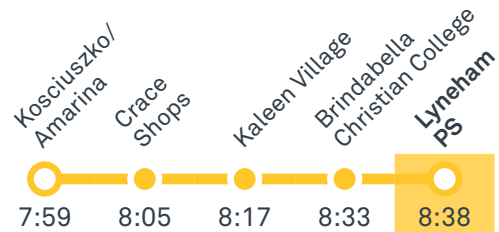


Morning school services

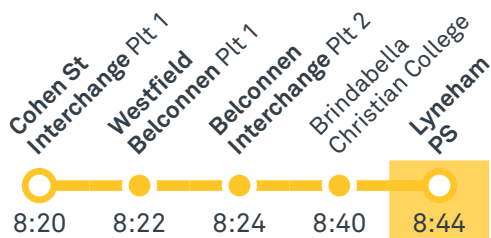
1027 From Gungahlin



1028 From Palmerston



1029 From Belconnen



TG19027

LYNEHAM PRIMARY SCHOOL

Plan your trip with the TC Journey planner! Visit transport.act.gov.au for details

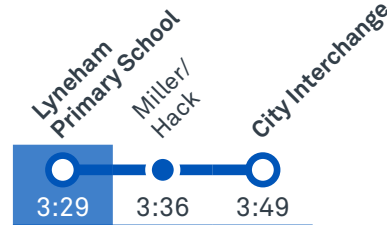


Afternoon regular services

Other times available. Visit transport.act.gov.au

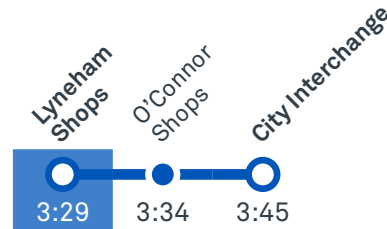
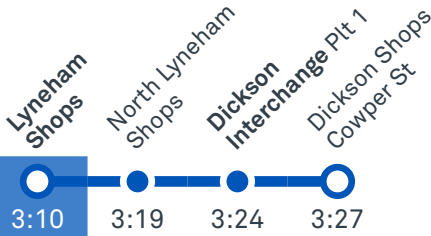
50 To Watson

50 To City



51 To Dickson


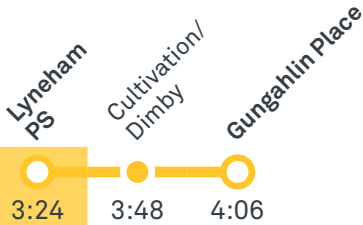
51 To City



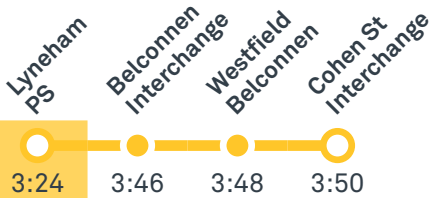
Afternoon school services

1027 To Gungahlin

1028 To Palmerston



1029 To Belconnen

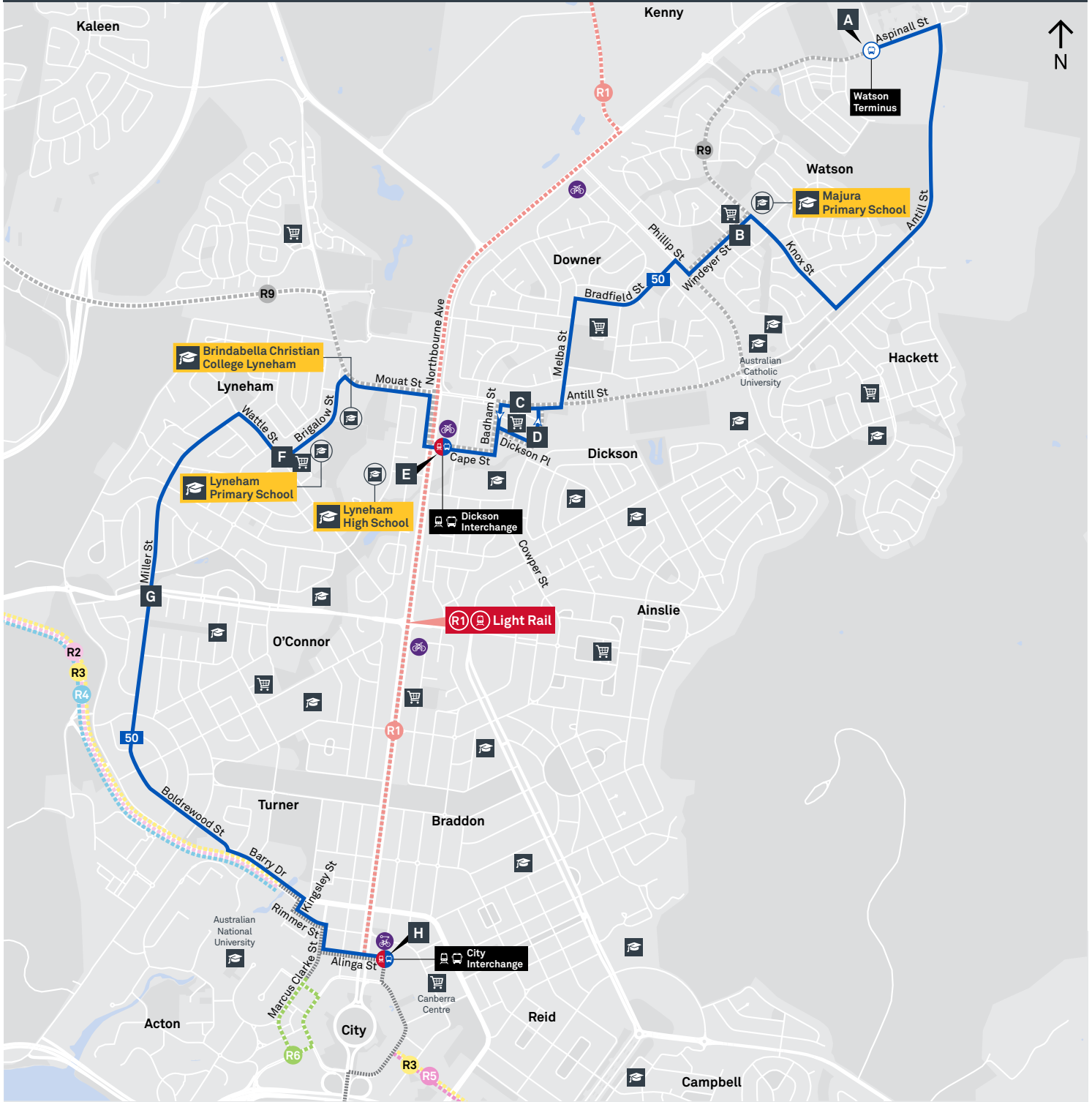


TG19027

WATSON TO CITY via Dickson and Lyneham



ROUTE MAP



- Bus route
- Bus station
- Mode interchange
- Educational institution
- Hospital
- Bicycle lockers
- Bus terminus
- Shopping centre
- Light Rail
- Bicycle rails
- Bicycle cage
- Route number
- Park and Ride



CANBERRA
IS BETTER
CONNECTED

transport.act.gov.au



ACT
Government



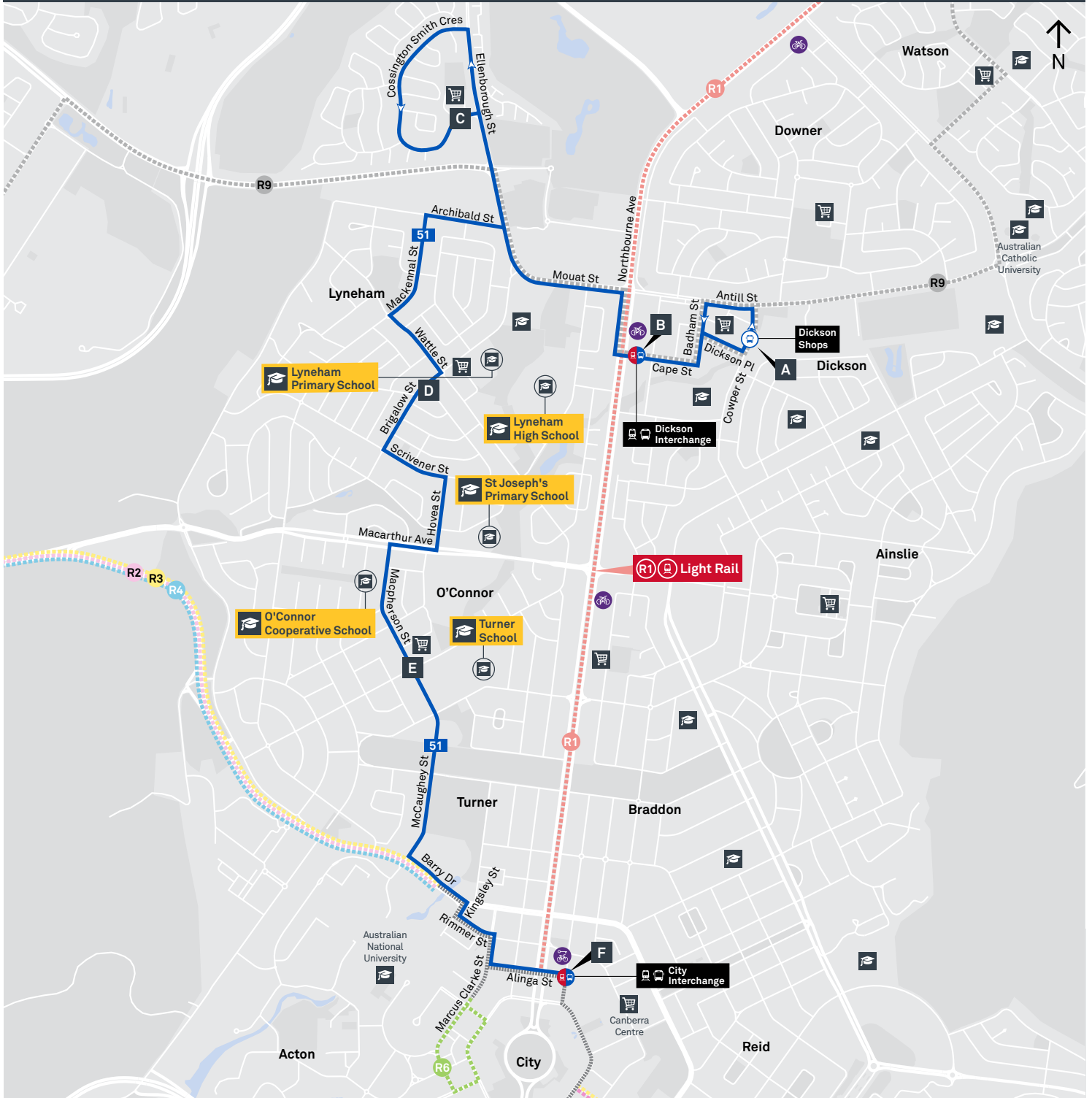
Transport
Canberra

DICKSON TO CITY

via North Lyneham and O'Connor



ROUTE MAP



- Bus route
- Bus station
- Mode interchange
- Educational institution
- Hospital
- Bicycle lockers
- Park and Ride
- R2 **RAPID** route
- Bus terminus
- 51 Route number
- Shopping centre
- Bicycle rails
- Bicycle cage



CANBERRA IS BETTER CONNECTED

transport.act.gov.au

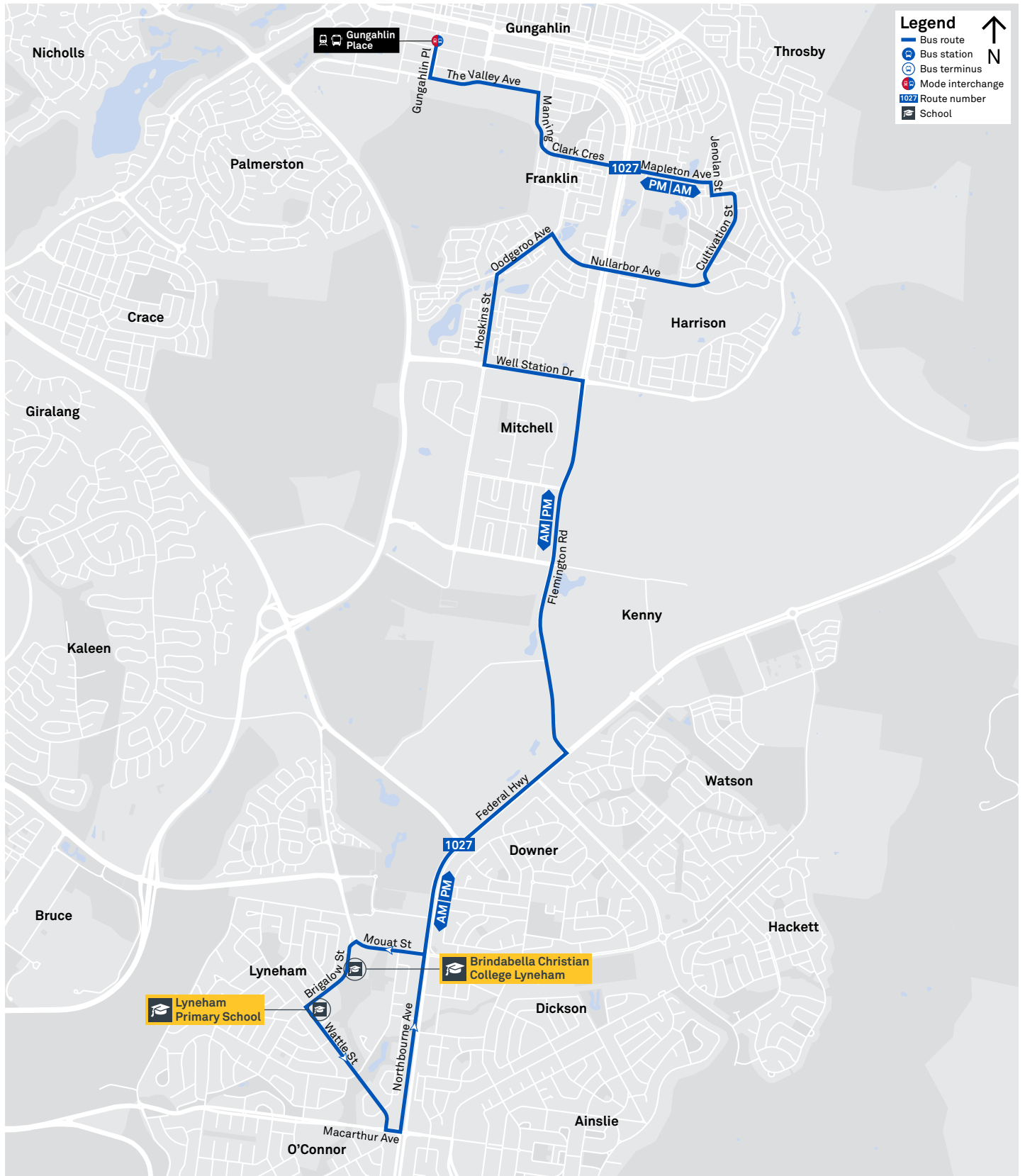


ACT
Government

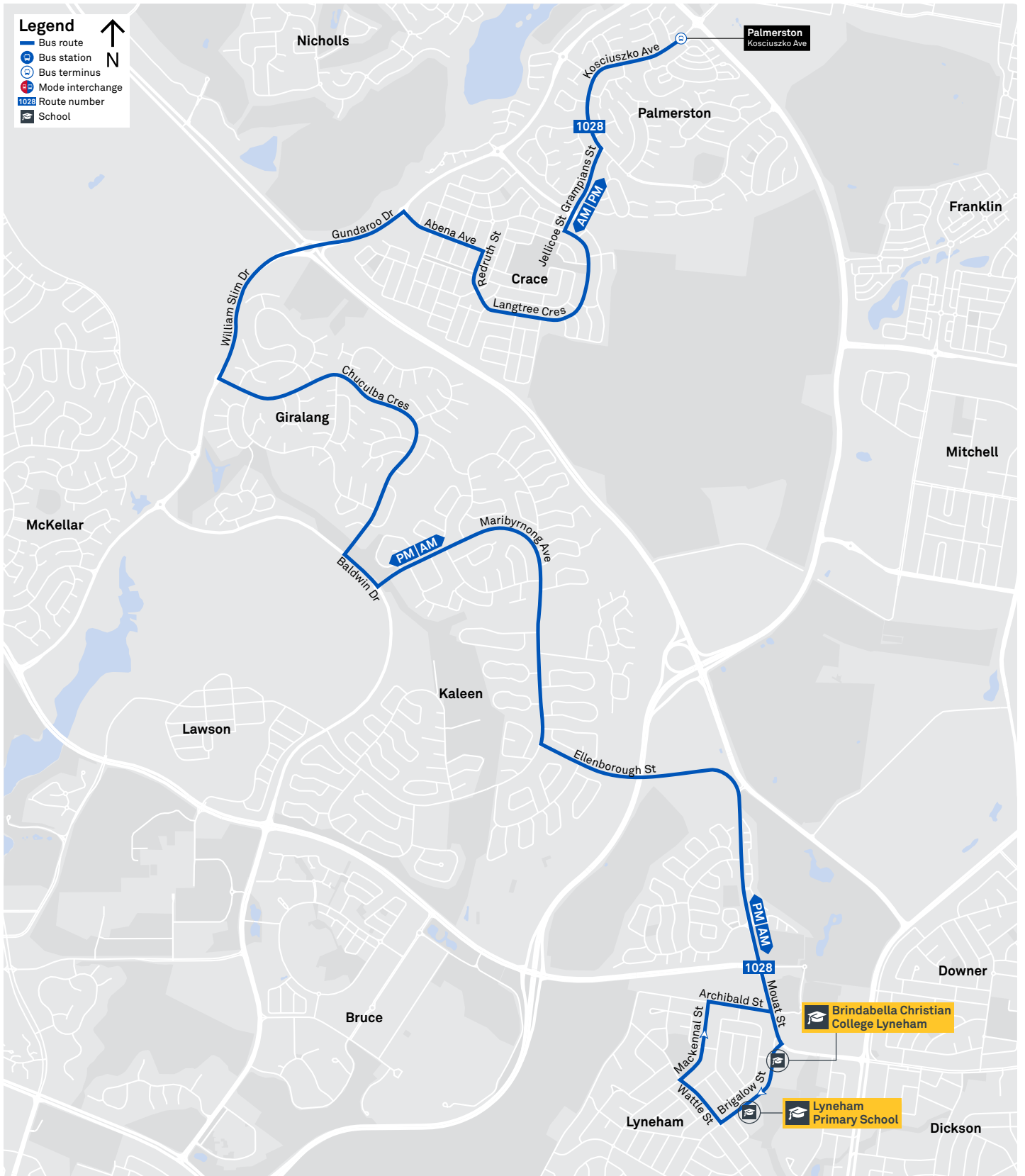


Transport Canberra

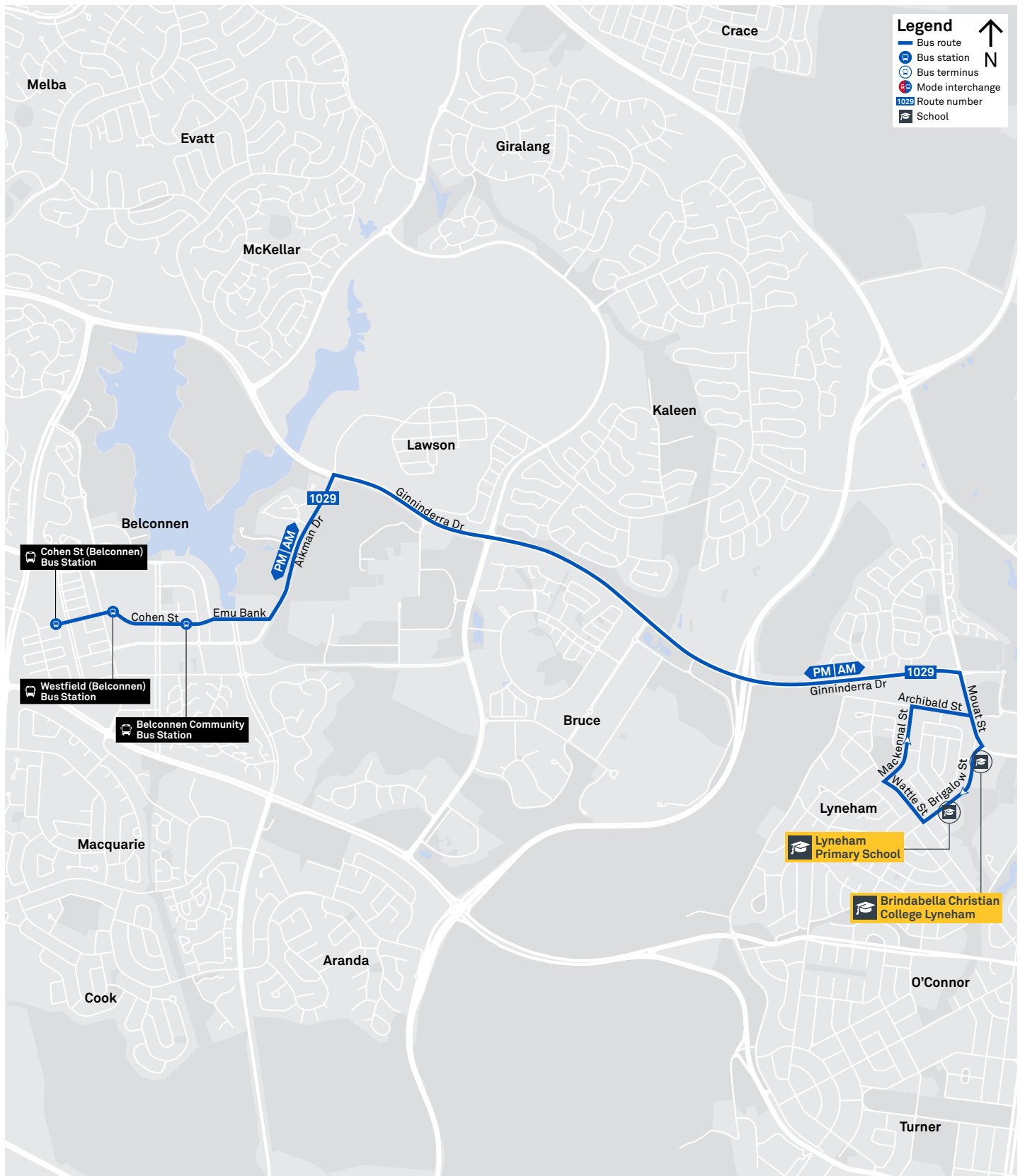
SCHOOL ROUTE 1027 (AM & PM)



SCHOOL ROUTE 1028 (AM & PM)



SCHOOL ROUTE 1029 (AM & PM)



CANBERRA
IS BETTER
CONNECTED

transport.act.gov.au



TTC Transport
Canberra