

LYNEHAM HIGH SCHOOL

Plan your trip with the TC Journey planner! Visit transport.act.gov.au for details



Local area map



School start

🕒 8:50 am

School finish

🕒 3:05 pm



Bus stop location

30

Regular route number

R1

RAPID route number



Walking route

Local area map provides indicative walking paths only. This map is designed to represent local public transport options in the area and is not to scale

Summary of bus services

Route	AM	PM	Suburbs/Areas Served	Other information
R1	✓	✓	Gungahlin Place, Franklin, Harrison, Dickson, Lyneham, Turner, Braddon, City Bus Station	
R9	✓	✓	Belconnen Bus Stations, Bruce, Dickson Interchange, Watson	
30	✓	✓	Dickson Interchange, Kaleen, Giralang, Bruce, Belconnen Bus Stations	
31	✓	✓	City Interchange, Braddon, Ainslie, Dickson Interchange, Lyneham, Kaleen, Belconnen Bus Stations	
50	✓	✓	Watson, Downer, Dickson, Dickson Bus Station, Lyneham, O'Connor, City Interchange	
51	✓	✓	Dickson, Dickson Bus Station, North Lyneham, Lyneham, Turner, O'Connor, City Interchange	
53	✓	✓	Dickson, Dickson Bus Station, Hackett, Ainslie, City Interchange, Acton	



TG19027

CANBERRA
IS BETTER
CONNECTED

transport.act.gov.au



TTC Transport
Canberra

LYNEHAM HIGH SCHOOL

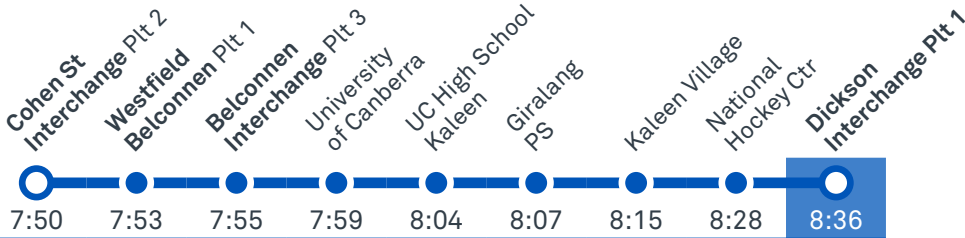
Plan your trip with the TC Journey planner! Visit transport.act.gov.au for details



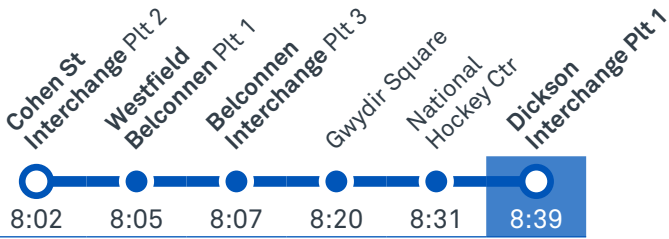
Morning regular services

Other times available. Visit transport.act.gov.au

30 From Belconnen



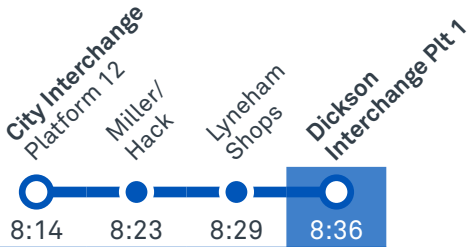
31 From Belconnen



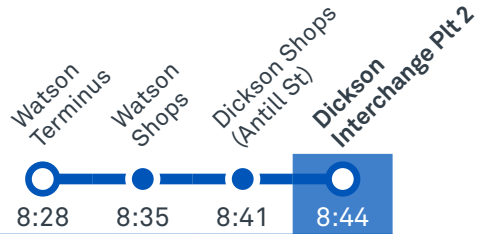
31 From City



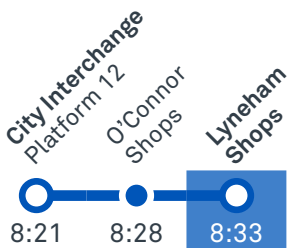
50 From City



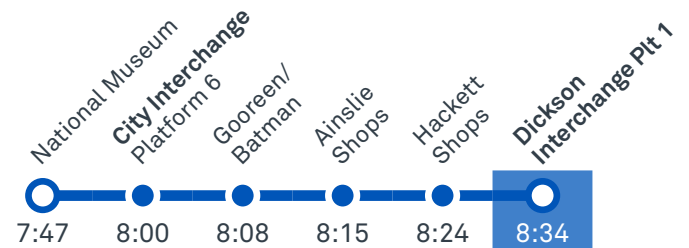
50 From Watson



51 From City



53 From National Museum



TG19027

CANBERRA IS BETTER CONNECTED

transport.act.gov.au



TTC Transport Canberra

LYNEHAM HIGH SCHOOL

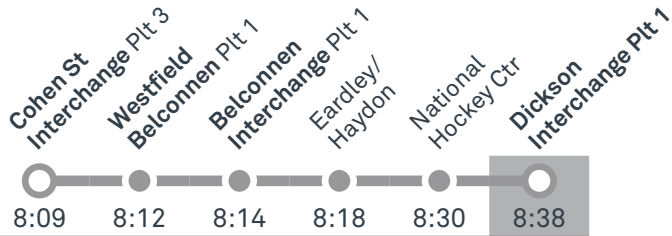
Plan your trip with the TC Journey planner! Visit transport.act.gov.au for details



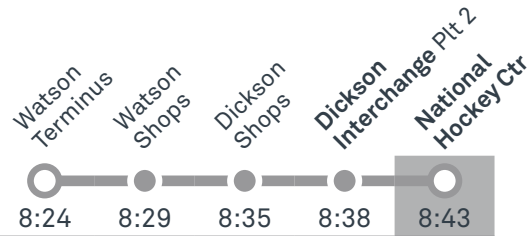
Morning *RAPID* services

Other times available. Visit transport.act.gov.au

R9 From Belconnen



R9 From Watson



R1 Light Rail services arrive frequently from City & Gungahlin. Platforms are located on Northbourne Avenue. Visit transport.act.gov.au



TG19027

CANBERRA
IS BETTER
CONNECTED

transport.act.gov.au



TTC Transport
Canberra

LYNEHAM HIGH SCHOOL

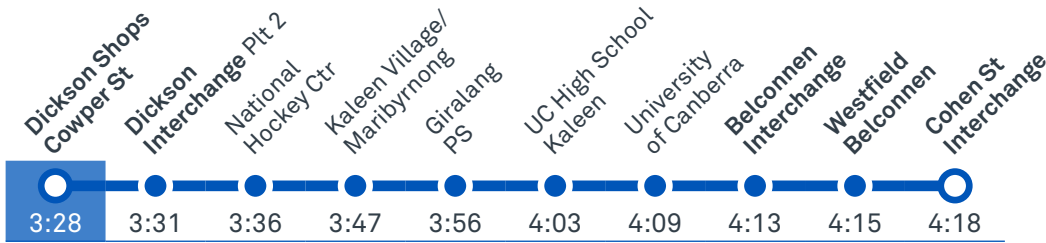
Plan your trip with the TC Journey planner! Visit transport.act.gov.au for details



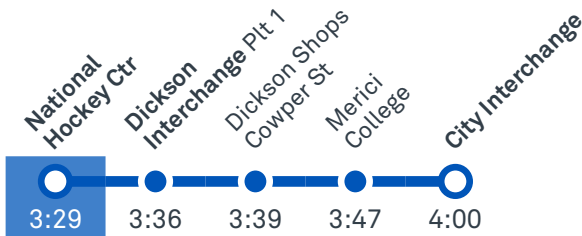
Afternoon regular services

Other times available. Visit transport.act.gov.au

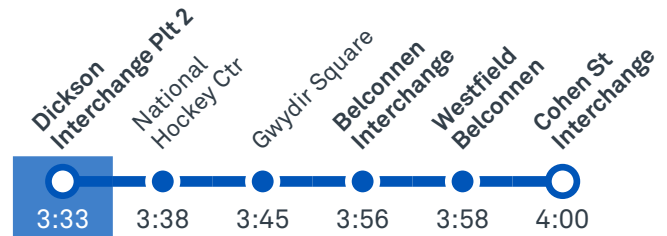
30 To Belconnen



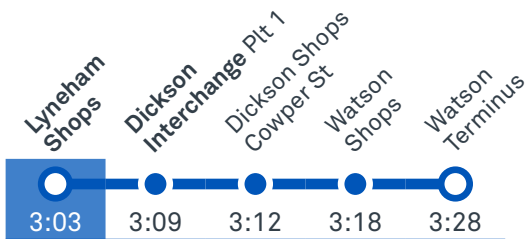
31 To City



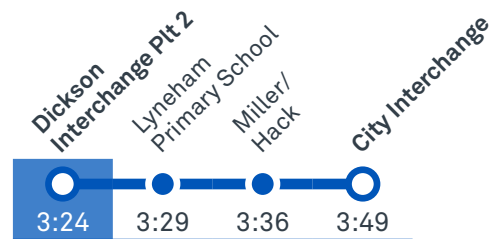
31 To Belconnen



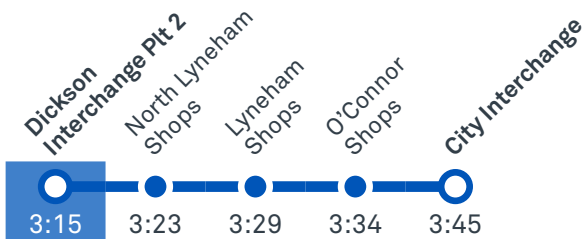
50 To Watson



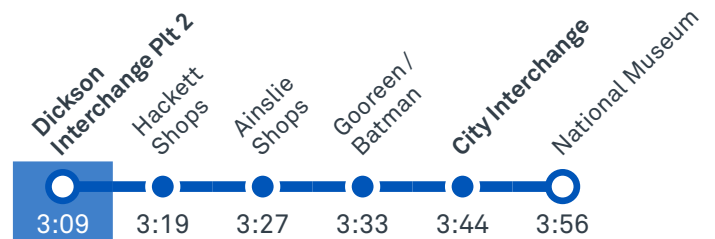
50 To City



51 To City



53 To National Museum



CANBERRA IS BETTER CONNECTED

transport.act.gov.au



TTC Transport Canberra

TG19027

LYNEHAM HIGH SCHOOL

Plan your trip with the TC Journey planner! Visit transport.act.gov.au for details



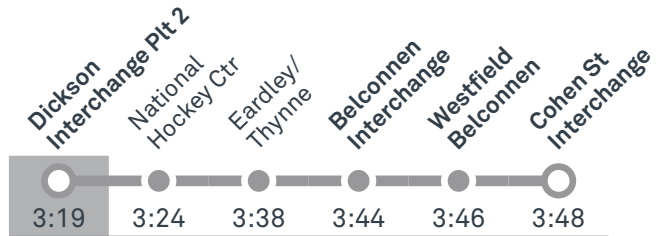
Afternoon *RAPID* services

Other times available. Visit transport.act.gov.au

R9 To Watson



R9 To Belconnen



R1 Light Rail services depart frequently to City & Gungahlin. Platforms are located on Northbourne Avenue. Visit transport.act.gov.au



CANBERRA
IS BETTER
CONNECTED

transport.act.gov.au



TTC Transport
Canberra

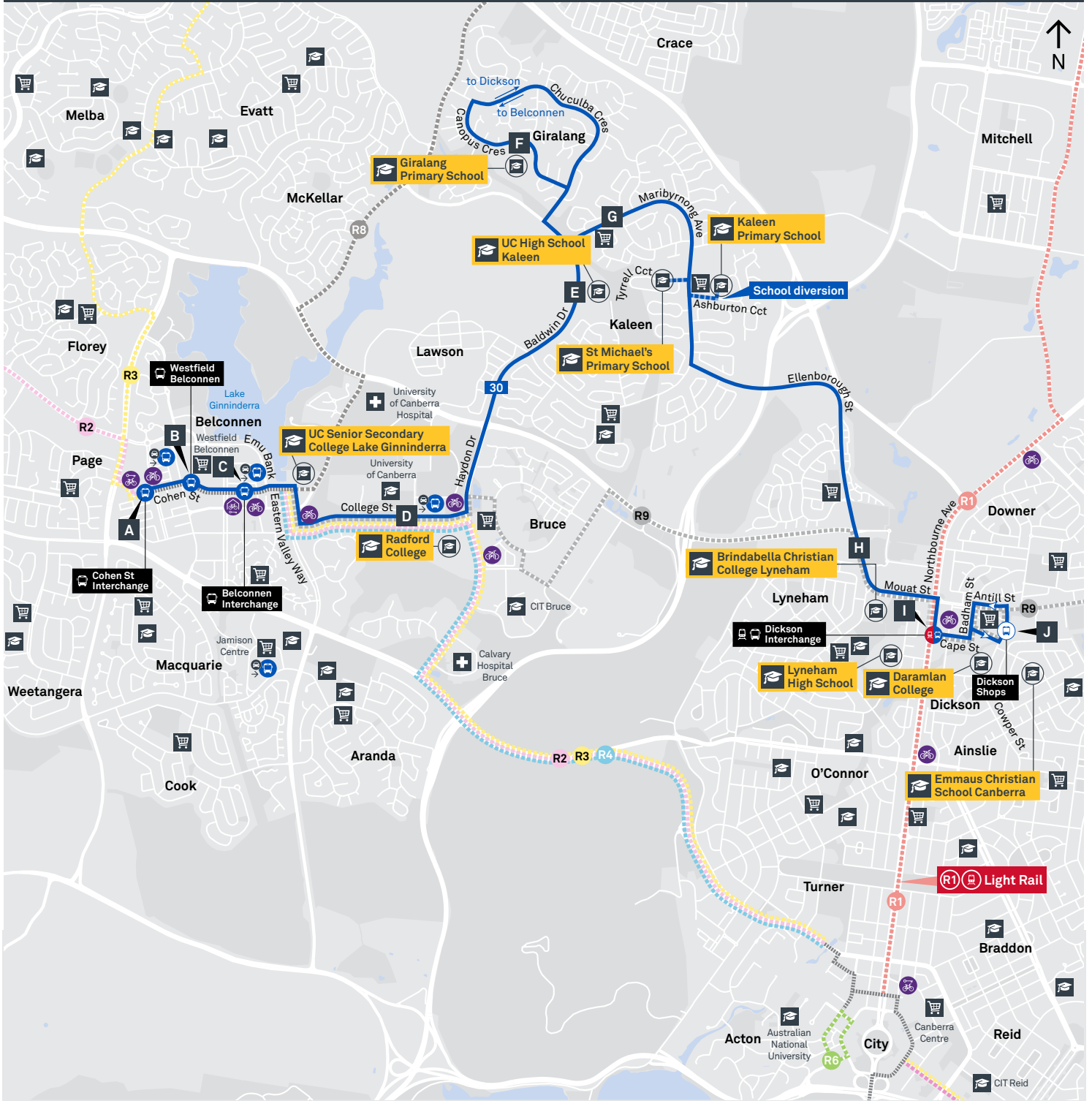
TG19027

BELCONNEN TO DICKSON via Giralang and Kaleen

30



ROUTE MAP



- Bus route
- Bus station
- Mode interchange
- Educational institution
- Hospital
- Bicycle lockers
- Park and Ride
- R2 RAPID route
- Bus terminus
- 30 Route number
- Shopping centre
- Bicycle rails
- Bicycle cage



CANBERRA
IS BETTER
CONNECTED

transport.act.gov.au



ACT
Government



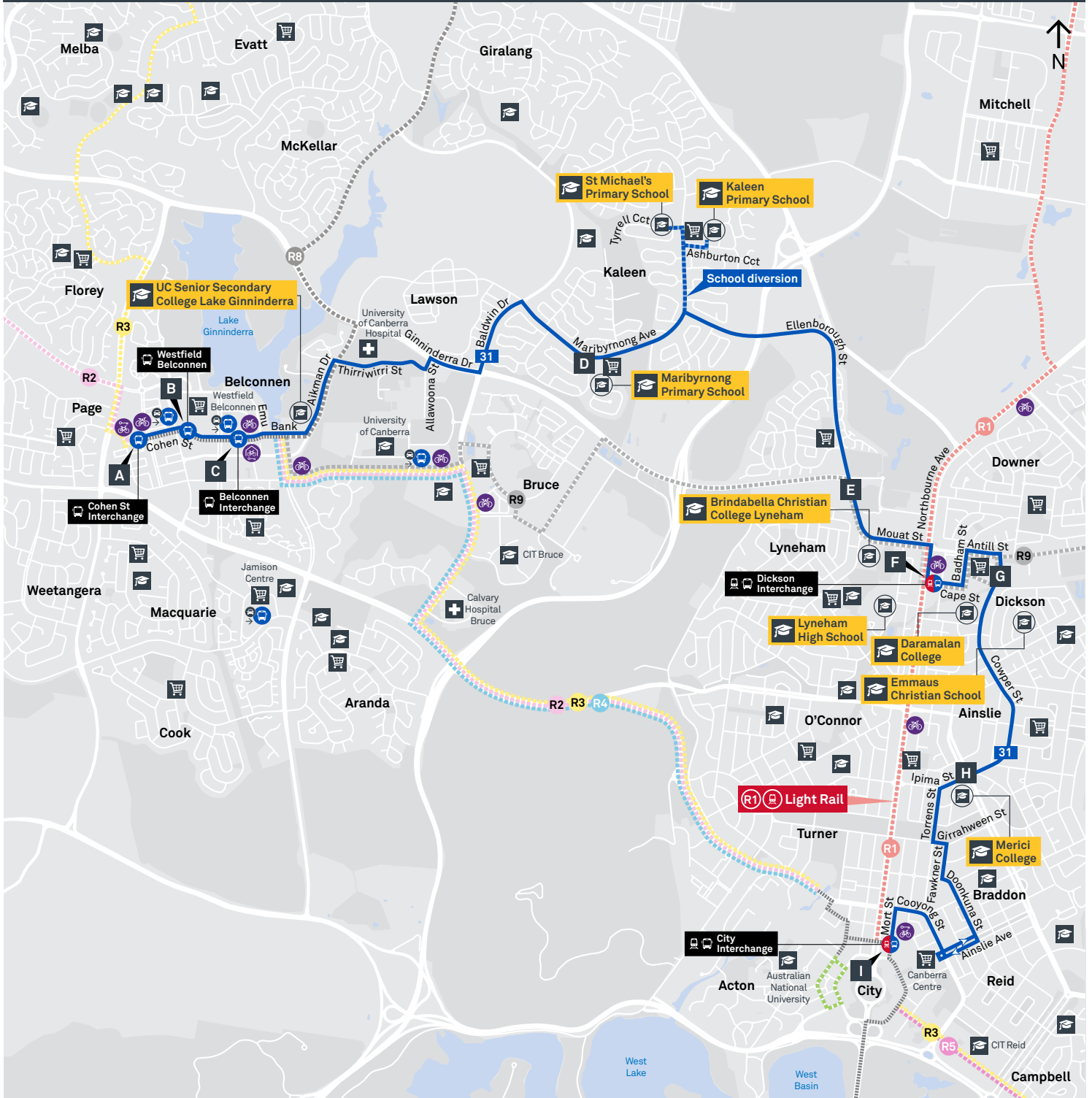
Transport
Canberra

BELCONNEN TO CITY via Kaleen and Dickson

31



ROUTE MAP



- Bus route
- R2 **RAPID** route
- Bus terminus
- 31 Route number
- Shopping centre
- Bicycle rails
- Bicycle cage
- Bus station
- Mode interchange
- Educational institution
- Hospital
- Bicycle lockers
- Park and Ride



CANBERRA
IS BETTER
CONNECTED

transport.act.gov.au



ACT
Government

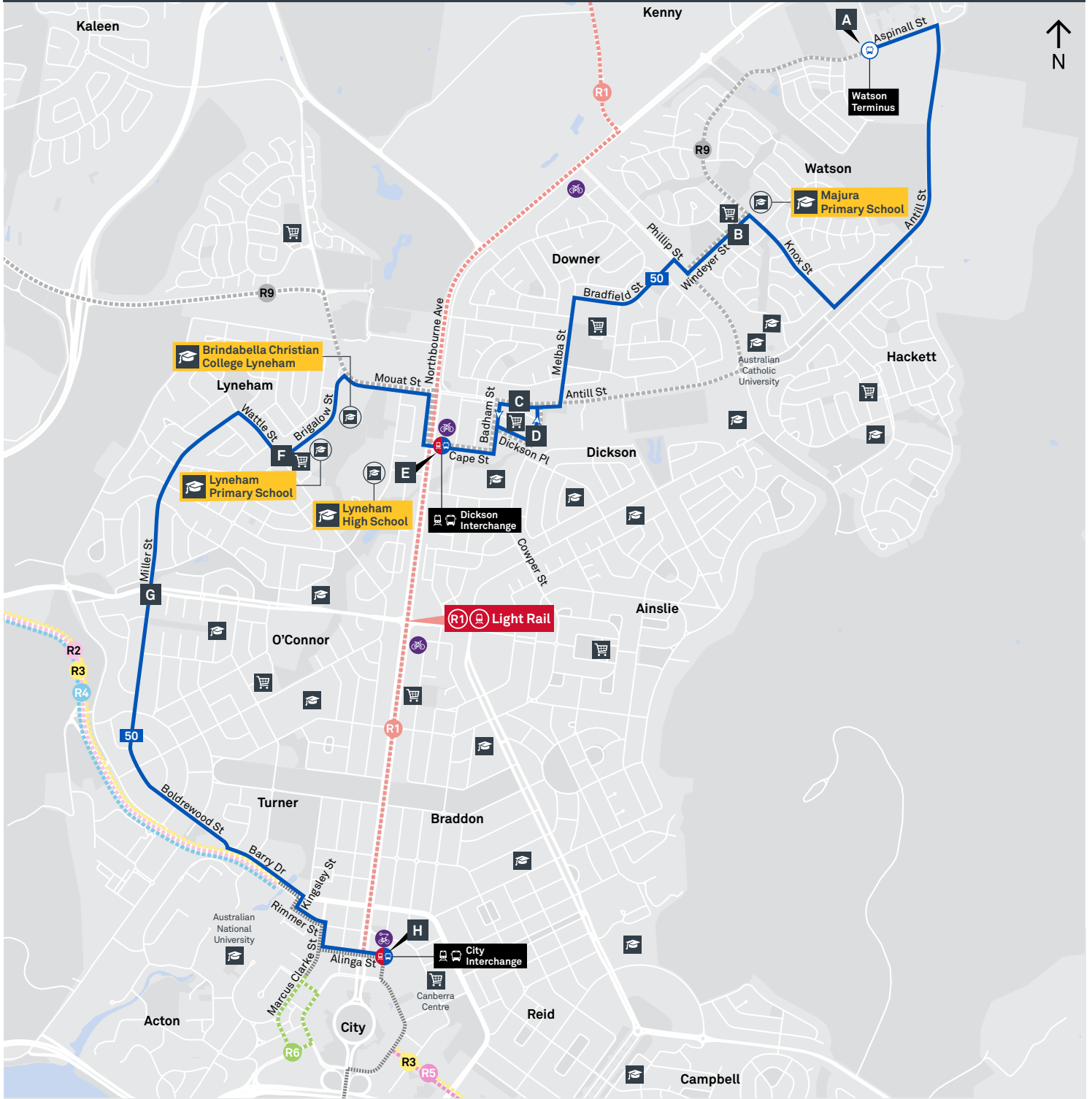


Transport
Canberra

WATSON TO CITY via Dickson and Lyneham



ROUTE MAP



- Bus route
- Bus station
- Mode interchange
- Educational institution
- Hospital
- Bicycle lockers
- Park and Ride
- R2 RAPID route
- Bus terminus
- 50 Route number
- Shopping centre
- Bicycle rails
- Bicycle cage



CANBERRA
IS BETTER
CONNECTED

transport.act.gov.au



ACT
Government



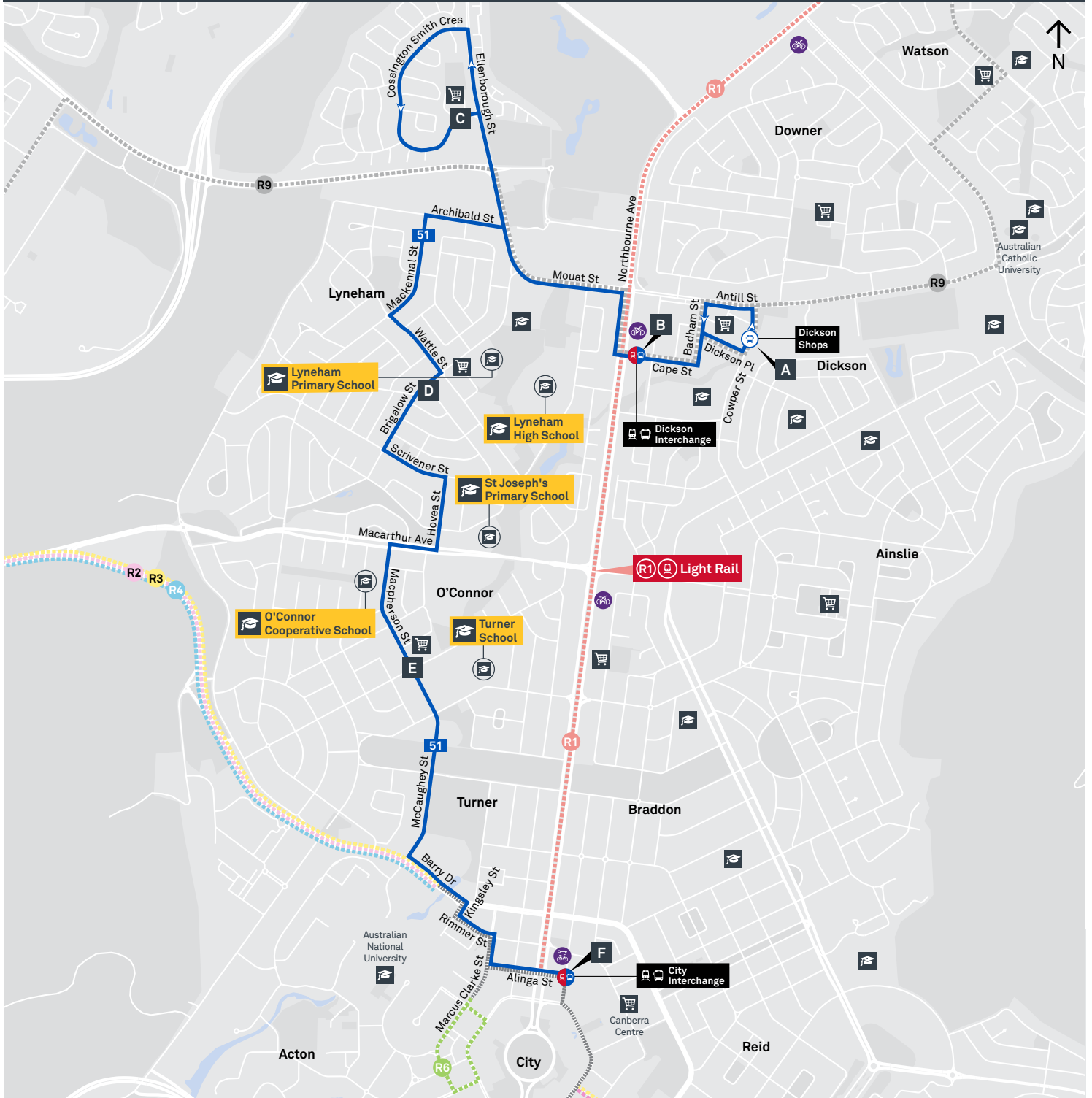
Transport
Canberra

DICKSON TO CITY

via North Lyneham and O'Connor



ROUTE MAP



- Bus route
- Bus station
- Mode interchange
- Educational institution
- + Hospital
- Bicycle lockers
- Park and Ride
- R2 RAPID route
- Bus terminus
- 51 Route number
- Shopping centre
- Bicycle rails
- Bicycle cage



CANBERRA IS BETTER CONNECTED

transport.act.gov.au



ACT
Government



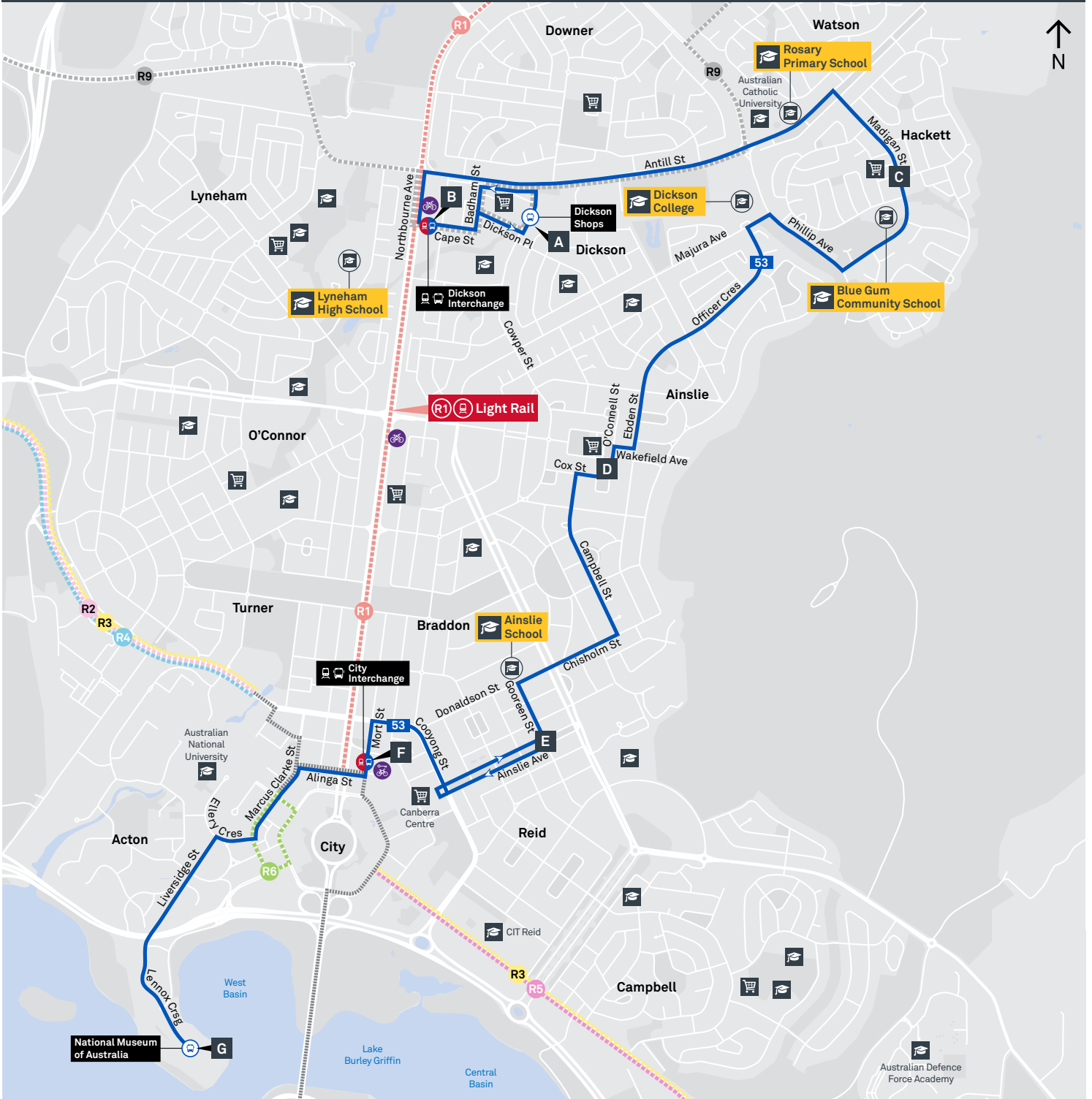
Transport Canberra

DICKSON TO MUSEUM via Hackett and Ainslie

53



ROUTE MAP



- Bus route
- Bus station
- Mode interchange
- Educational institution
- Hospital
- Bicycle lockers
- Park and Ride
- R2 RAPID route
- Bus terminus
- 53 Route number
- Shopping centre
- Bicycle rails
- Bicycle cage



CANBERRA
IS BETTER
CONNECTED

transport.act.gov.au



ACT
Government



Transport
Canberra

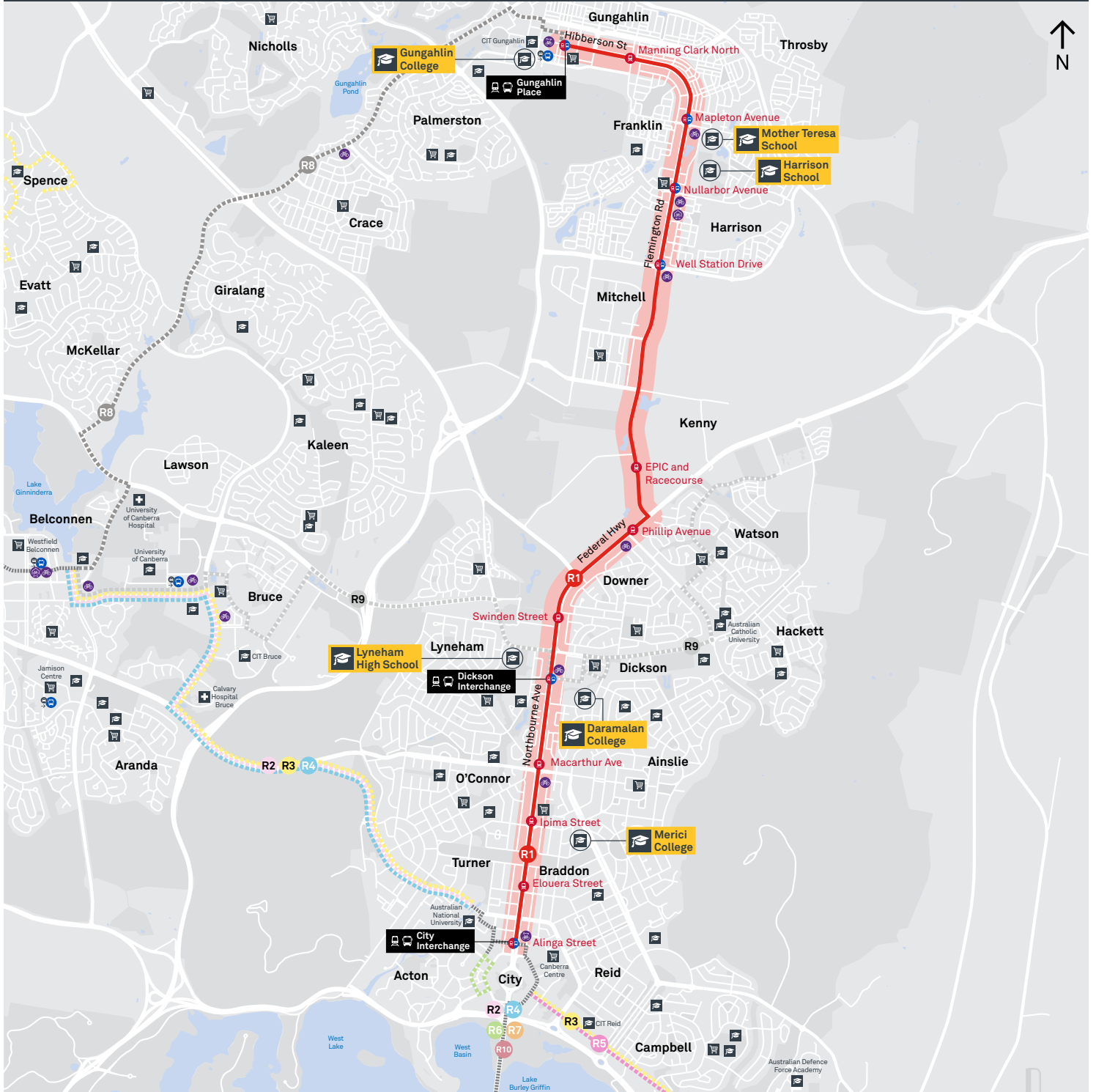
GUNGAHLIN TO CITY

via Dickson

Effective 27 April 2019



ROUTE MAP



- **RAPID** route
- - - Other **RAPID** route
- Light Rail stop
- R1 Route number
- Mode interchange
- Educational institution
- Shopping centre
- Hospital
- Bicycle lockers
- Bicycle cage
- Bicycle rails
- Park and Ride

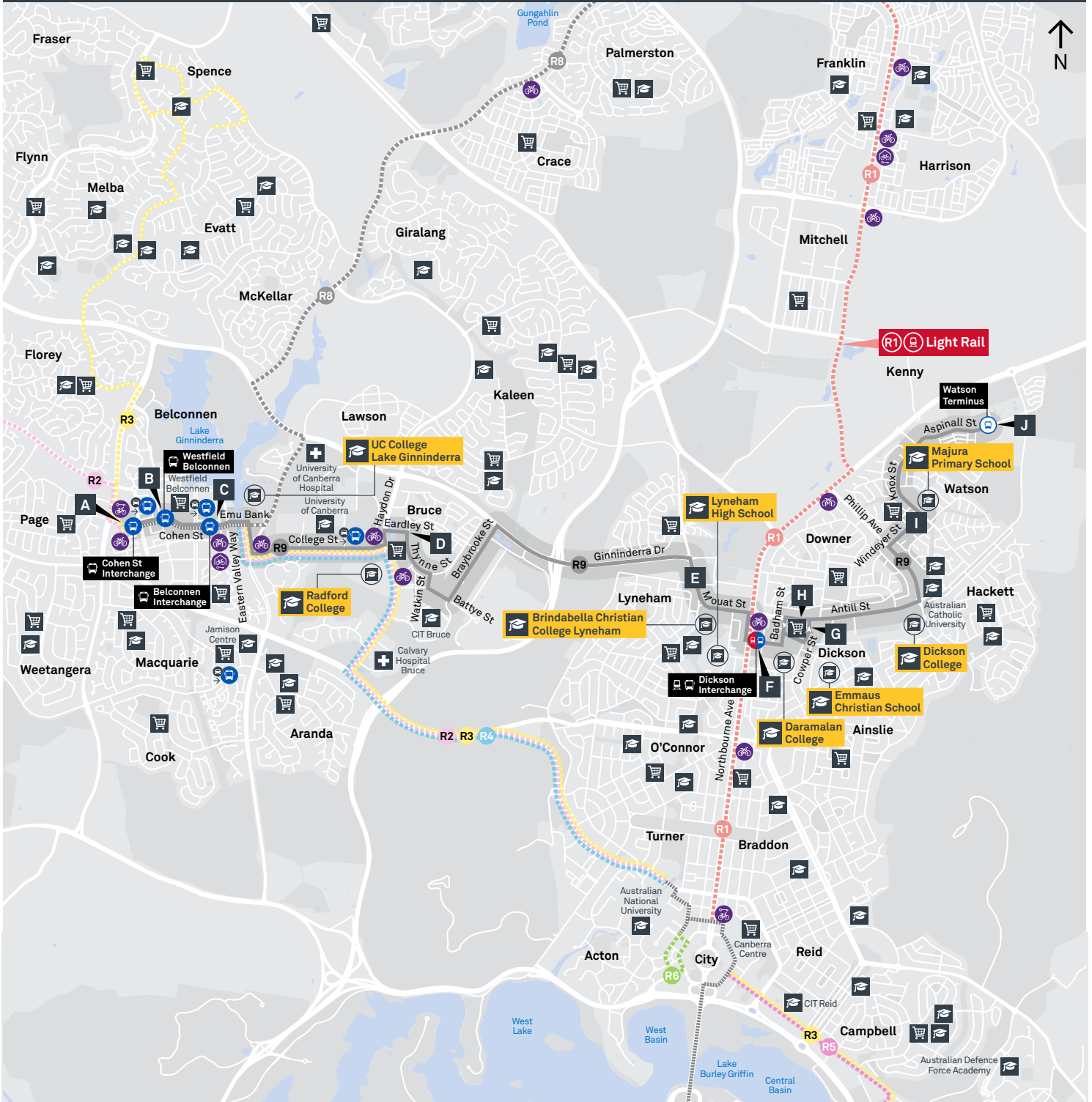


BELCONNEN TO WATSON

via Bruce and Dickson



ROUTE MAP



- RAPID** route
- R2** Other **RAPID** route
- Bus station
- Bus terminus
- Mode interchange
- R9** Route number
- Educational institution
- Shopping centre
- Hospital
- Bicycle locks
- Bicycle rails
- Bicycle cage
- Park and Ride



CANBERRA IS BETTER CONNECTED

transport.act.gov.au



ACT
Government



Transport Canberra