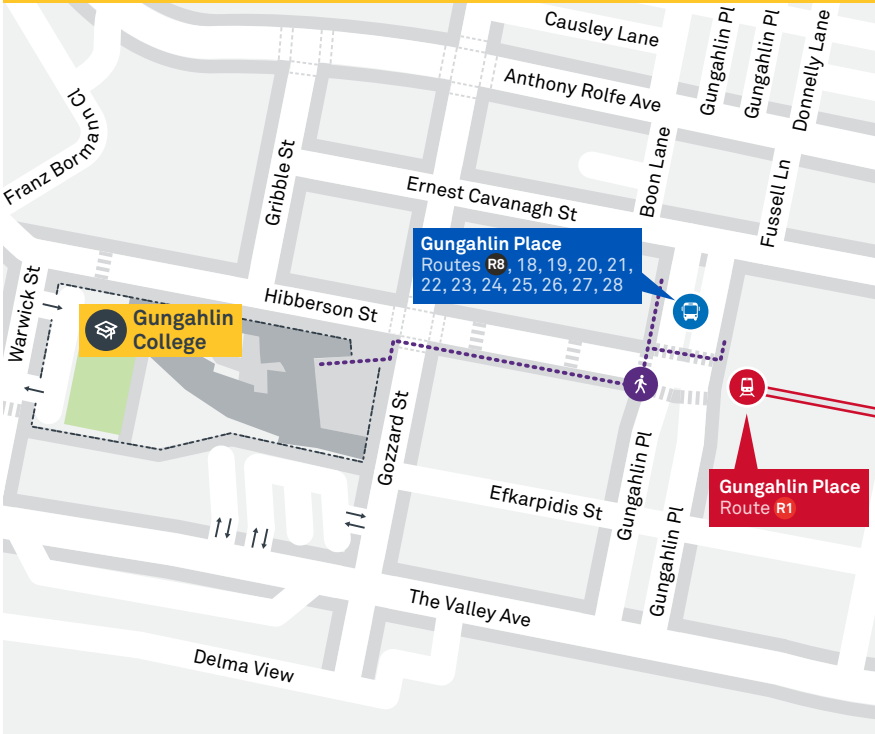


# GUNG AHLIN COLLEGE

Plan your trip with the TC Journey planner! Visit [transport.act.gov.au](http://transport.act.gov.au) for details



## Local area map



School start

⌚ 8:30 am

School finish

⌚ 3:50 pm



Bus stop location

**18**

Regular route number

**R1**

*RAPID* route number



Walking route

Local area map provides indicative walking paths only. This map is designed to represent local public transport options in the area and is not to scale



CANBERRA  
IS BETTER  
CONNECTED

[transport.act.gov.au](http://transport.act.gov.au)



ACT  
Government



Transport  
Canberra

TG19027



## Summary of bus services

Route	AM	PM	Suburbs/Areas Served	Other information
<b>R1</b>	✓	✓	Gungahlin Place, Franklin, Harrison, Dickson, Lyneham, Turner, Braddon, City Bus Station	
<b>R8</b>	✓	✓	Belconnen Bus Stations, Gungahlin Place	
<b>18</b>	✓	✓	Gungahlin Place, Franklin, Harrison, Mitchell	
<b>19</b>	✓	✓	Gungahlin Place, Forde, Bonner, Amaroo	
<b>20</b>	✓	✓	Gungahlin Place, Amaroo, Bonner, Forde	
<b>21</b>	✓	✓	Gungahlin Place, Gungahlin, Palmerston, Franklin, Harrison, Throsby	
<b>22</b>	✓	✓	Gungahlin Place, Throsby, Harrison, Franklin, Palmerston, Gungahlin	
<b>23</b>	✓	✓	Gungahlin Place, Nicholls, Gold Creek, Crace, Palmerston, Gungahlin	
<b>24</b>	✓	✓	Gungahlin Place, Palmerston, Crace, Gold Creek, Nicholls, Gungahlin	
<b>25</b>	✓	✓	Gungahlin Place, Amaroo, Moncrieff, Taylor, Casey	
<b>26</b>	✓	✓	Gungahlin Place, Casey, Taylor, Moncrieff, Amaroo	
<b>27</b>	✓	✓	Gungahlin Place, Moncrieff, Ngunnawal, Casey	
<b>28</b>	✓	✓	Gungahlin Place, Amaroo, Ngunnawal, Casey	

These services can be accessed from **Gungahlin Place**. Plan your trip using the Journey Planner or timetables. Visit [transport.act.gov.au](https://transport.act.gov.au)



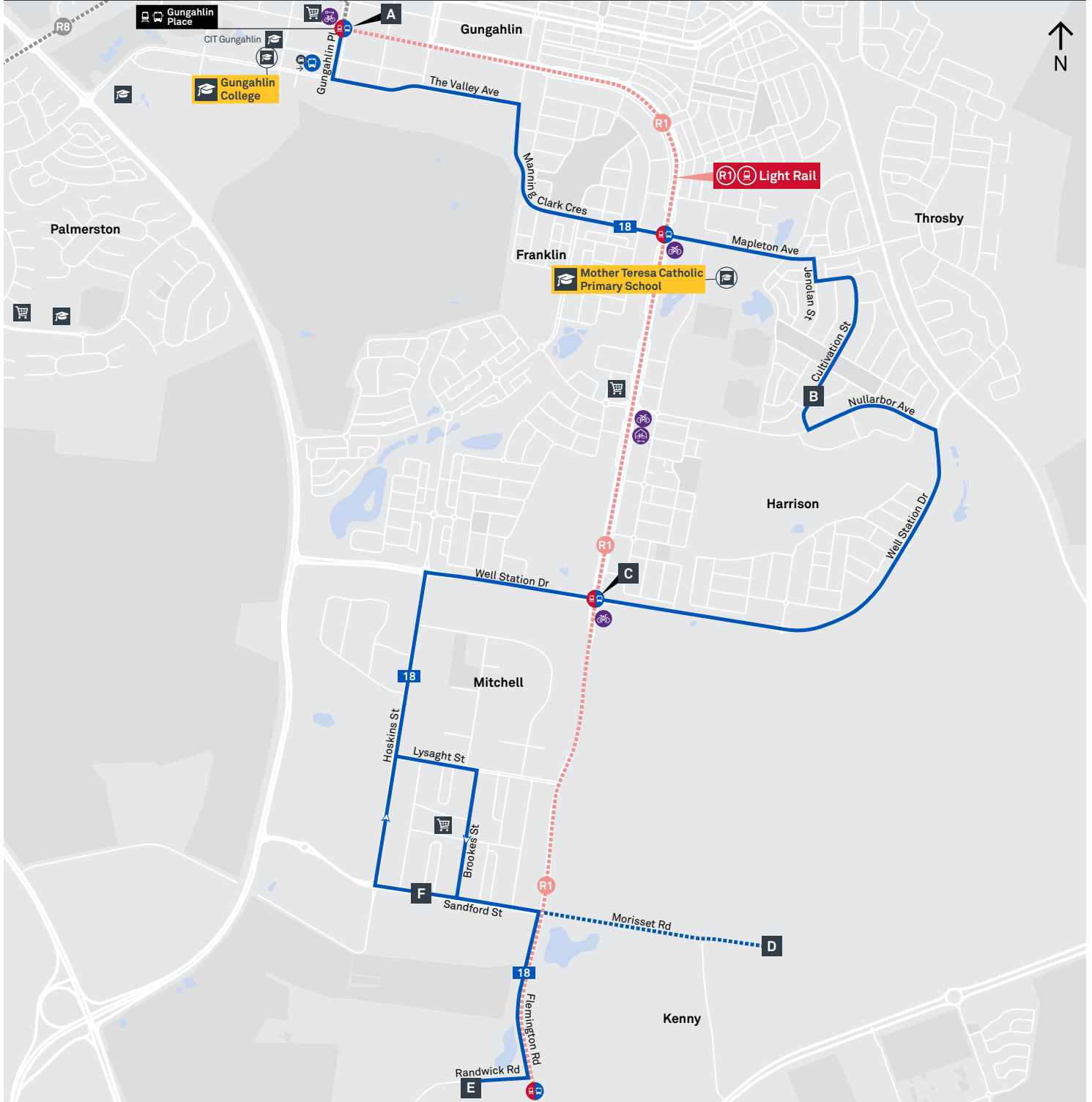
# GUNGAHLIN TO MITCHELL

## via Franklin and Harrison

# 18



### ROUTE MAP



- Bus route
- R8 **RAPID** route
- Bus terminus
- 18 Route number
- Shopping centre
- Bicycle rails
- Bicycle cage
- Peak bus route
- Bus station
- Mode interchange
- Educational institution
- Hospital
- Bicycle lockers
- Park and Ride



**CANBERRA IS BETTER CONNECTED**

[transport.act.gov.au](http://transport.act.gov.au)



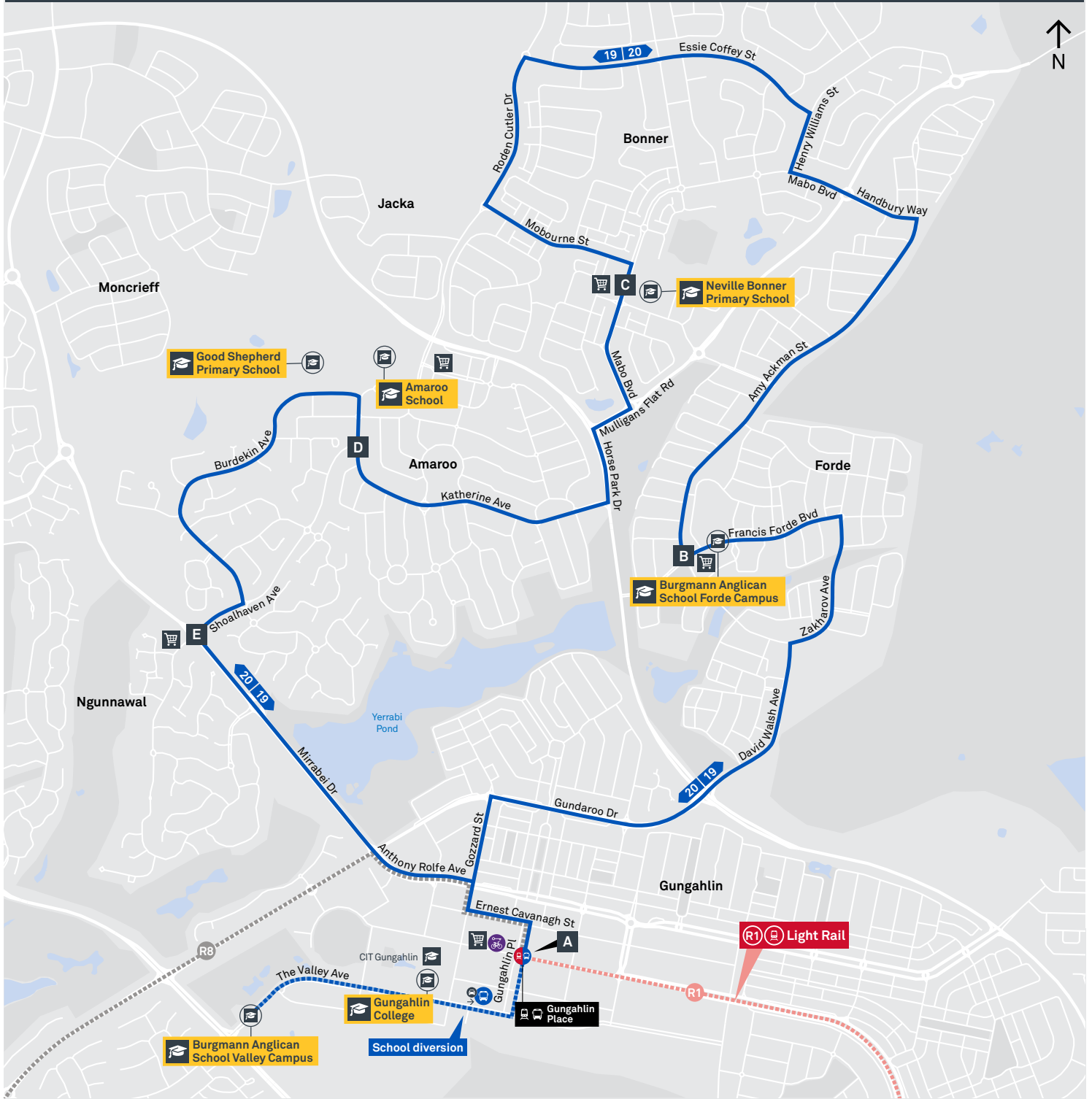
# BONNER LOOP via Forde and Amaroo

19

20



## ROUTE MAP



- Bus route
- Bus station
- Mode interchange
- Educational institution
- Hospital
- Bicycle lockers
- R8** RAPID route
- Bus terminus
- 19** Route number
- Shopping centre
- Bicycle rails
- Bicycle cage
- Park and Ride



CANBERRA  
IS BETTER  
CONNECTED

[transport.act.gov.au](http://transport.act.gov.au)



# FRANKLIN LOOP

via Palmerston and Harrison



## ROUTE MAP



- Bus route
- Bus station
- Mode interchange
- Educational institution
- Hospital
- Bicycle lockers
- Park and Ride
- RAPID route
- Bus terminus
- 21 Route number
- Shopping centre
- Bicycle rails
- Bicycle cage



CANBERRA IS BETTER CONNECTED

transport.act.gov.au



ACT Government



Transport Canberra

# NICHOLLS LOOP

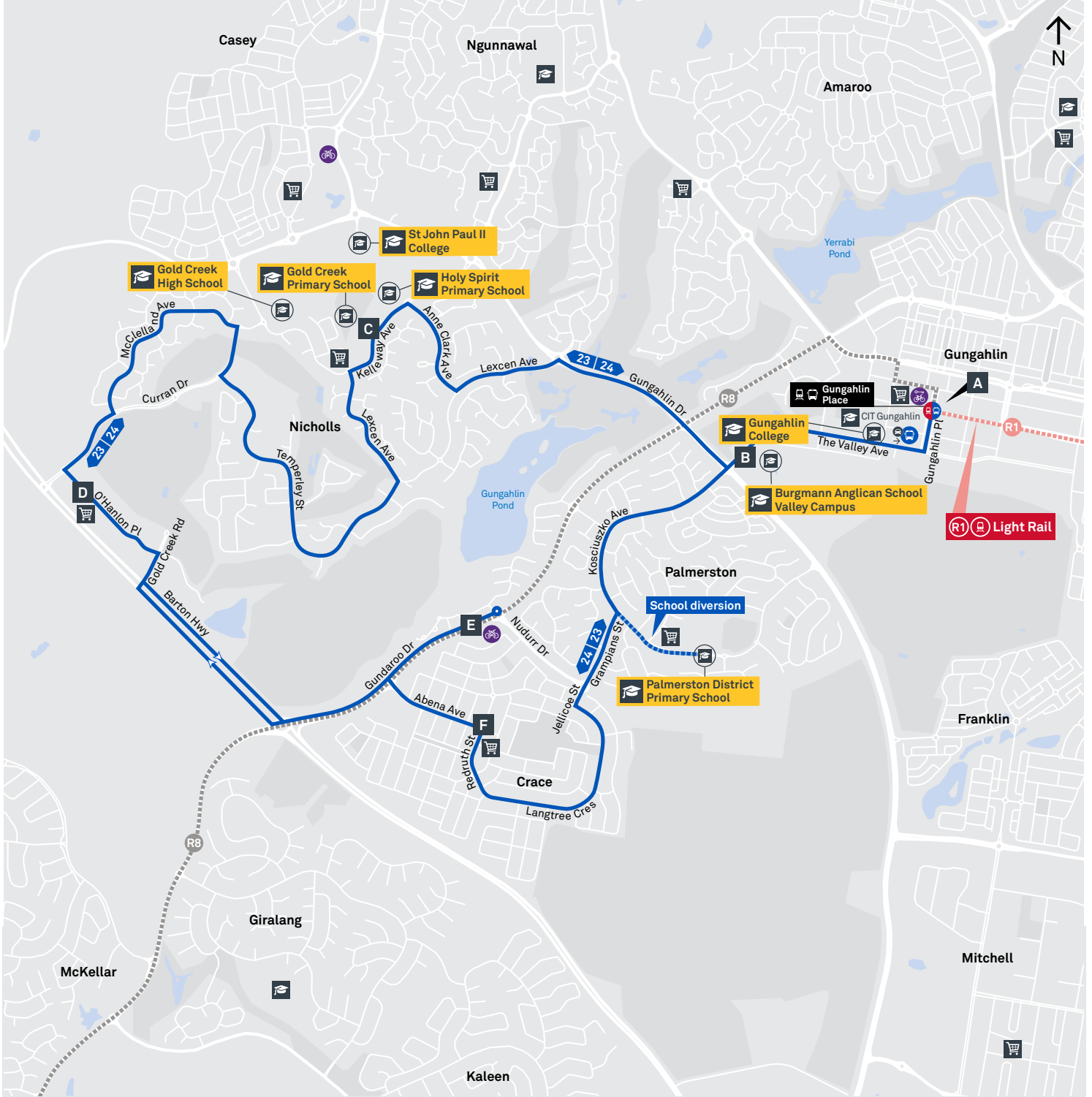
via Crace and Palmerston

23

24



## ROUTE MAP



- Bus route
- Bus station
- Mode interchange
- Educational institution
- Hospital
- Bicycle lockers
- Bicycle cage
- Bus terminus
- RAPID** route
- Route number
- Shopping centre
- Bicycle rails
- Park and Ride



CANBERRA IS BETTER CONNECTED

[transport.act.gov.au](http://transport.act.gov.au)



ACT Government



Transport Canberra

# TAYLOR LOOP

via Moncrieff and Casey



## ROUTE MAP



- Bus route
- Bus station
- Mode interchange
- Educational institution
- Hospital
- Bicycle lockers
- Park and Ride
- RAPID** route
- Bus terminus
- 25** Route number
- Shopping centre
- Bicycle rails
- Bicycle cage



CANBERRA  
IS BETTER  
CONNECTED

[transport.act.gov.au](http://transport.act.gov.au)



ACT  
Government



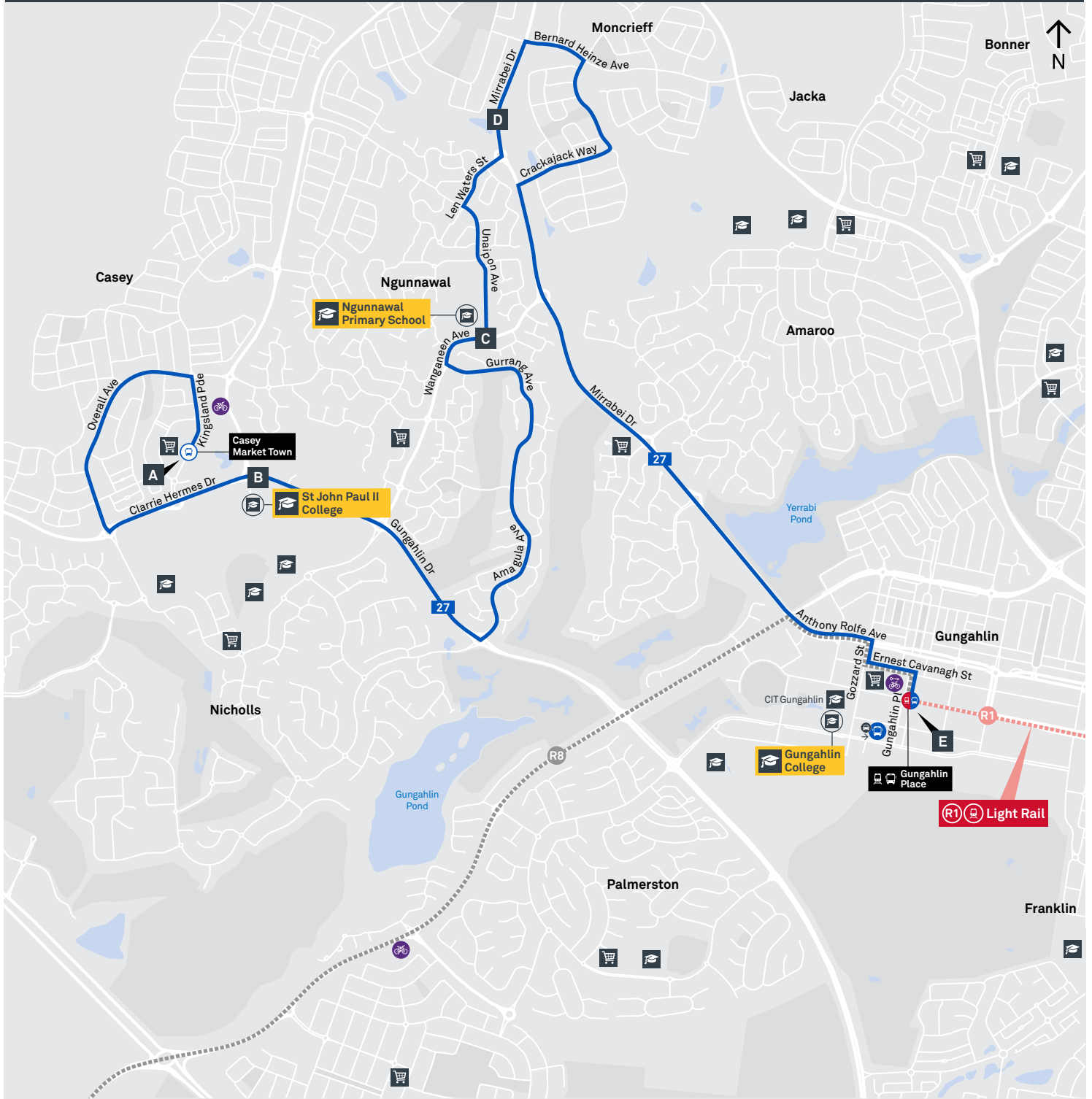
Transport  
Canberra

# CASEY TO GUNGAHLIN via Ngunnawal and Moncrieff

27



## ROUTE MAP



- Bus route
- Bus station
- Mode interchange
- Educational institution
- Hospital
- Bicycle lockers
- Park and Ride
- RAPID route
- Bus terminus
- Route number
- Shopping centre
- Bicycle rails
- Bicycle cage



CANBERRA  
IS BETTER  
CONNECTED

[transport.act.gov.au](http://transport.act.gov.au)



ACT  
Government



Transport  
Canberra



# CASEY TO GUNGAHLIN via Ngunnawal



## ROUTE MAP



- Bus route
- Bus station
- Mode interchange
- Educational institution
- Hospital
- Bicycle lockers
- Park and Ride
- RAPID** route
- Bus terminus
- 28** Route number
- Shopping centre
- Bicycle rails
- Bicycle cage



CANBERRA  
IS BETTER  
CONNECTED

[transport.act.gov.au](http://transport.act.gov.au)



ACT  
Government



Transport  
Canberra

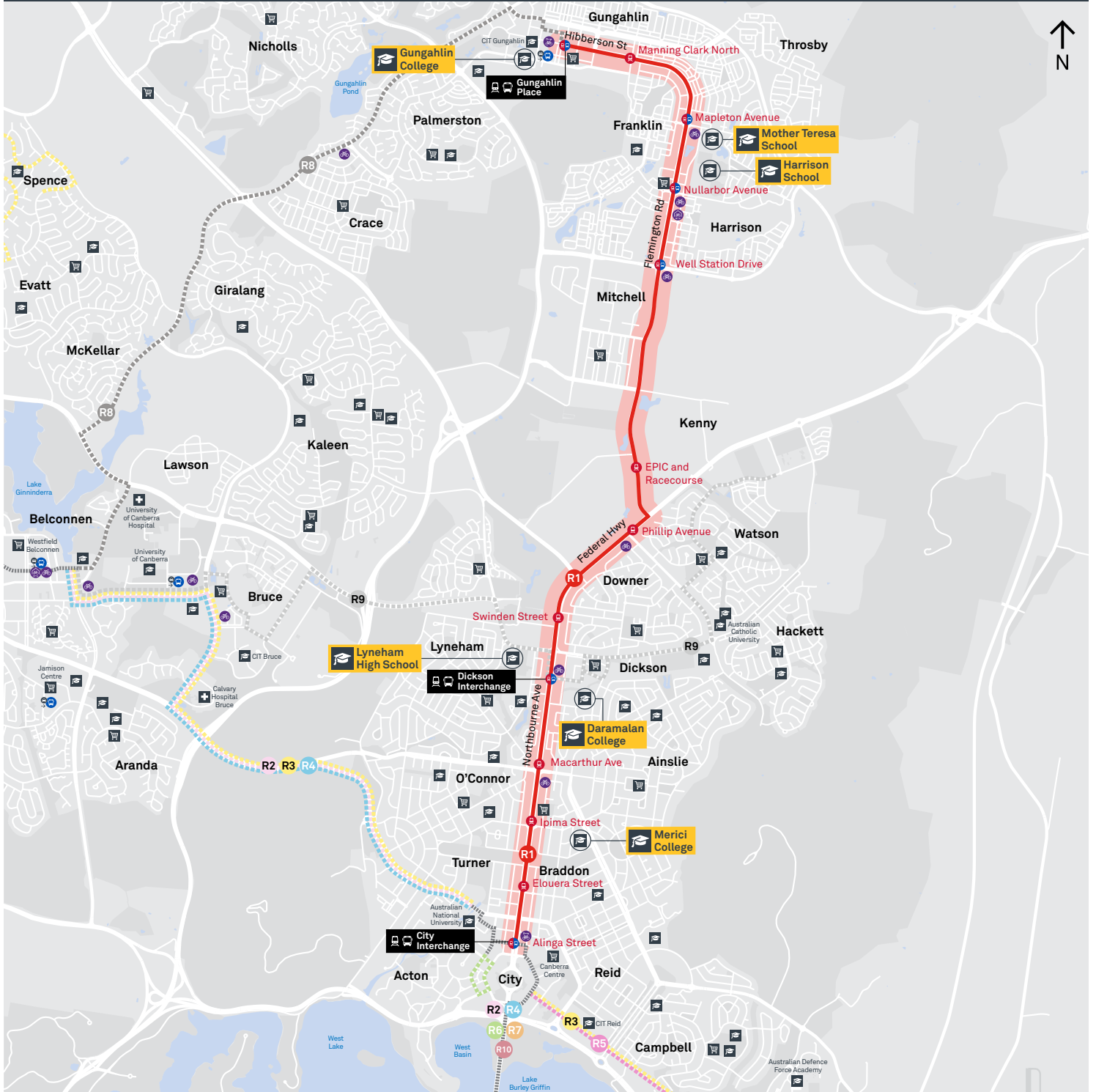
# GUNGAHLIN TO CITY

via Dickson

Effective 27 April 2019



## ROUTE MAP



- **RAPID** route
- - - Other **RAPID** route
- Light Rail stop
- R1 Route number
- Mode interchange
- Educational institution
- Shopping centre
- Hospital
- Bicycle lockers
- Bicycle cage
- Bicycle rails
- Park and Ride

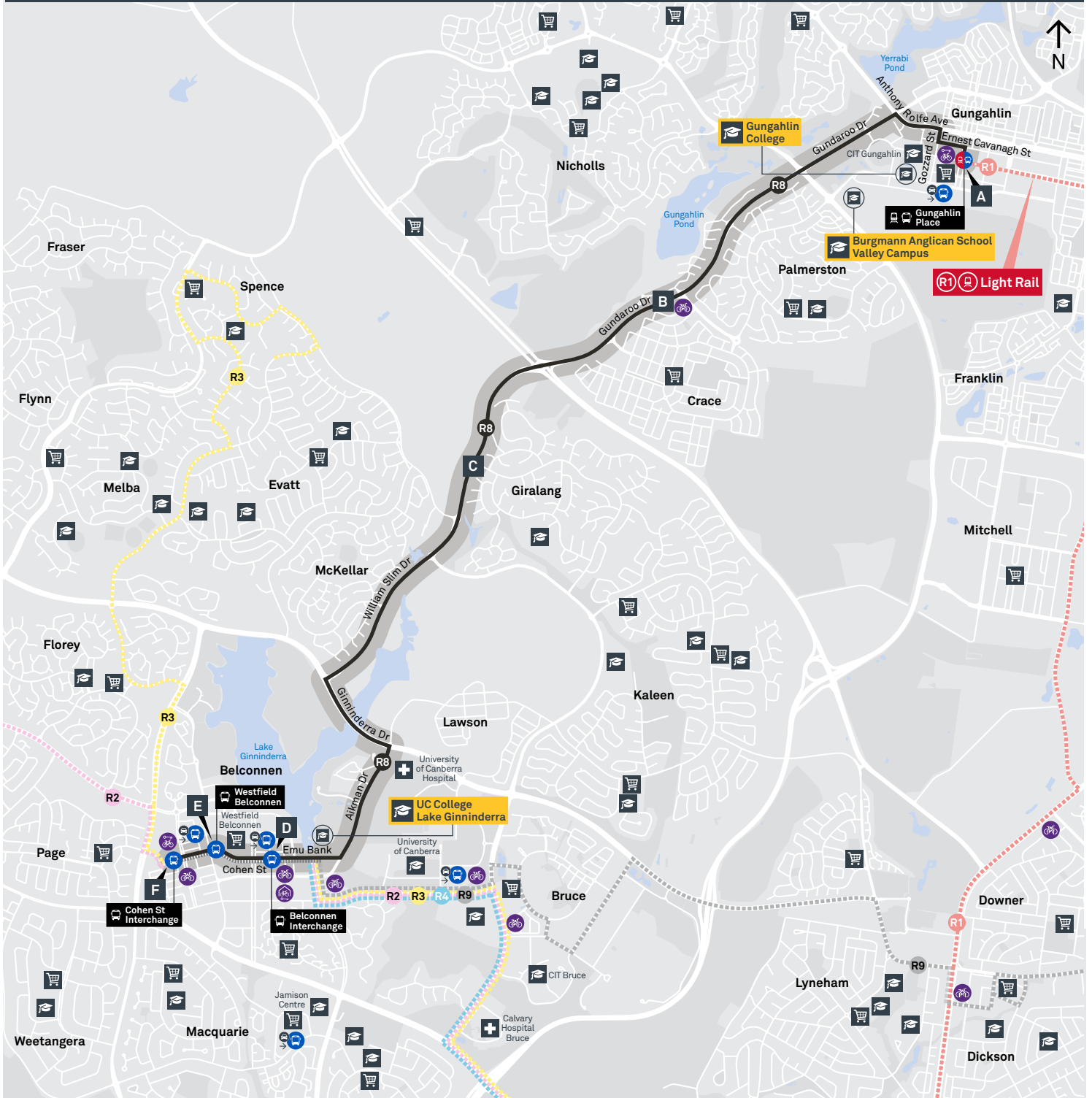


# GUNGAHLIN TO BELCONNEN via Gundaroo Drive

# R8



## ROUTE MAP



- RAPID** route
- R2** Other **RAPID** route
- Bus station
- Bus terminus
- Mode interchange
- R8** Route number
- Educational institution
- Shopping centre
- Hospital
- Bicycle locks
- Bicycle rails
- Bicycle cage
- Park and Ride



**CANBERRA  
IS BETTER  
CONNECTED**

[transport.act.gov.au](http://transport.act.gov.au)



**ACT**  
Government



**Transport  
Canberra**