

# GOOD SHEPHERD PRIMARY SCHOOL

Plan your trip with the TC Journey planner! Visit [transport.act.gov.au](http://transport.act.gov.au) for details



## Local area map



School start

🕒 9:00 am

School finish

🕒 3:10 pm



Bus stop location

19

Regular route number



Walking route

Local area map provides indicative walking paths only. This map is designed to represent local public transport options in the area and is not to scale

## Summary of bus services

Route	AM	PM	Suburbs/Areas Served	Other information
19	✓	✓	Gungahlin Place, Forde, Bonner, Amaroo	
20	✓	✓	Gungahlin Place, Amaroo, Bonner, Forde	
25	✓	✓	Gungahlin Place, Amaroo, Moncrieff, Taylor, Casey	
26	✓	✓	Gungahlin Place, Casey, Taylor, Moncrieff, Amaroo	



TG19027

CANBERRA  
IS BETTER  
CONNECTED

[transport.act.gov.au](http://transport.act.gov.au)



TTC Transport  
Canberra

# GOOD SHEPHERD PRIMARY SCHOOL

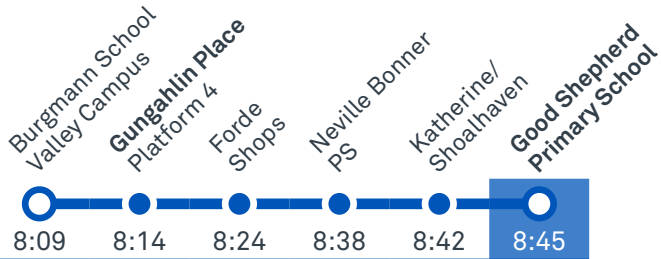
Plan your trip with the TC Journey planner! Visit [transport.act.gov.au](http://transport.act.gov.au) for details



## Morning regular services

Other times available. Visit [transport.act.gov.au](http://transport.act.gov.au)

### 19 From Gungahlin



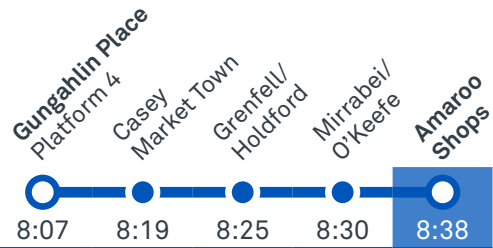
### 20 From Gungahlin



### 25 From Gungahlin



### 26 From Gungahlin



CANBERRA IS BETTER CONNECTED

[transport.act.gov.au](http://transport.act.gov.au)



**TTC** Transport Canberra

TG19027

# GOOD SHEPHERD PRIMARY SCHOOL

Plan your trip with the TC Journey planner! Visit [transport.act.gov.au](http://transport.act.gov.au) for details



## Afternoon regular services

Other times available. Visit [transport.act.gov.au](http://transport.act.gov.au)

### 19 To Gungahlin

Good Shepherd Primary School  
Shoalhaven/Roderick  
Gungahlin Place  
Gungahlin/Valley

3:15	3:20	3:26	3:31
3:29	3:34	3:43	3:49

### 20 To Gungahlin

Good Shepherd Primary School  
Katherine/Auburn  
Bonner Shops  
Burgmann School Forde Campus  
Gungahlin Place  
Gungahlin/Valley

3:20	3:24	3:28	3:41	3:58	4:04
3:25	3:29	3:34	3:47	4:04	4:10

### 25 To Gungahlin

Amaroo Shops  
Mirrabai/Yamma  
Grenfell/Morath  
Casey Market Town  
Gungahlin Place  
Gungahlin/Valley

3:29	3:34	3:39	3:46	3:59	4:05
------	------	------	------	------	------

### 26 To Gungahlin

Amaroo Shops  
Gungahlin Place  
Gungahlin/Valley

3:15	3:28	3:34
3:47	4:00	4:06



CANBERRA IS BETTER CONNECTED

[transport.act.gov.au](http://transport.act.gov.au)



**TTC** Transport Canberra

TG19027

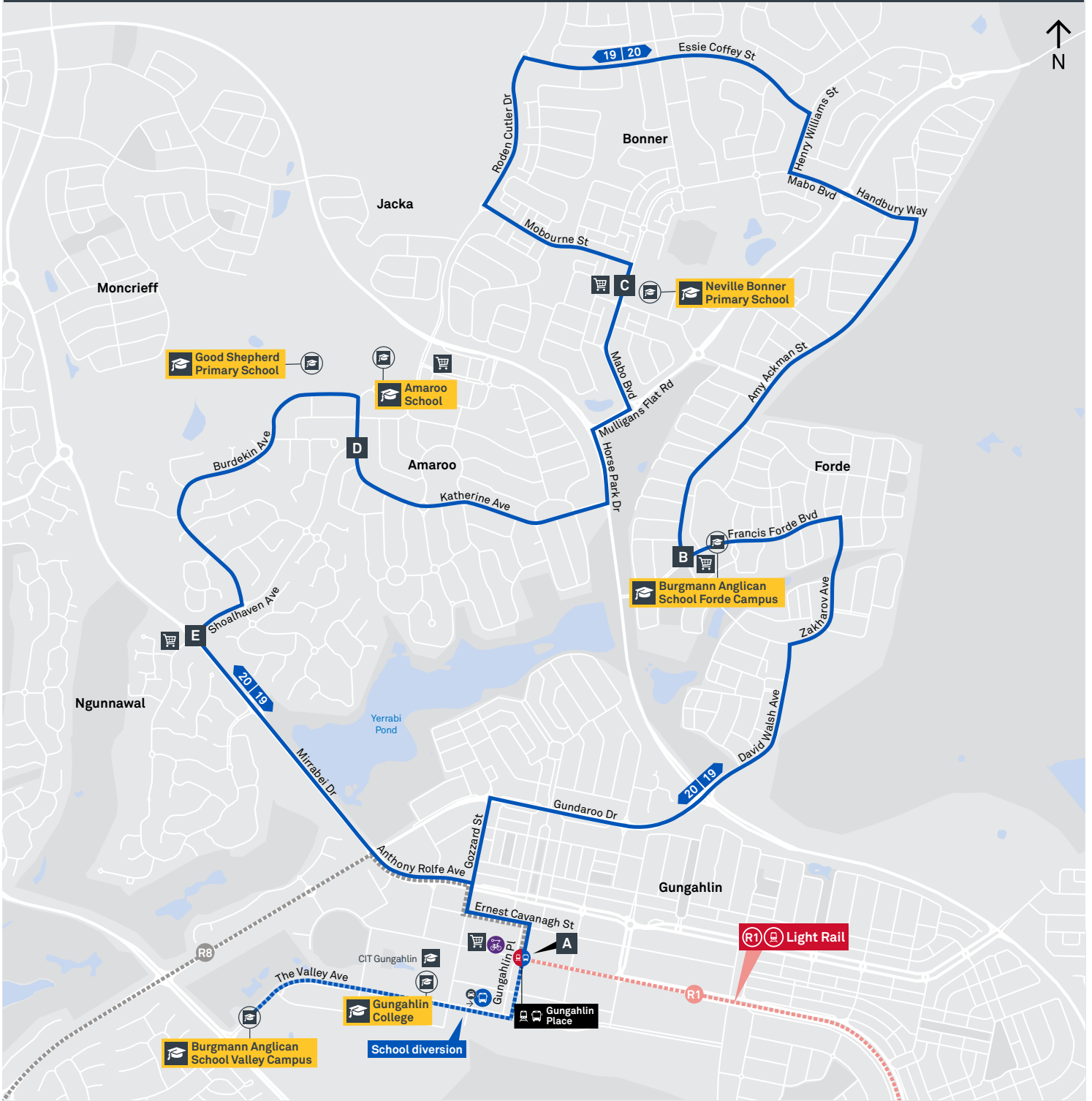
# BONNER LOOP via Forde and Amaroo

19

20



## ROUTE MAP



- Bus route
- Bus station
- Mode interchange
- Educational institution
- Hospital
- Bicycle lockers
- Park and Ride
- RAPID** route
- Bus terminus
- 19** Route number
- Shopping centre
- Bicycle rails
- Bicycle cage



CANBERRA  
IS BETTER  
CONNECTED

[transport.act.gov.au](http://transport.act.gov.au)



ACT  
Government



Transport  
Canberra

# TAYLOR LOOP

via Moncrieff and Casey

25

26



## ROUTE MAP



- Bus route
- Bus station
- Mode interchange
- Educational institution
- Hospital
- Bicycle lockers
- Park and Ride
- RAPID route
- Bus terminus
- 25 Route number
- Shopping centre
- Bicycle rails
- Bicycle cage



CANBERRA IS BETTER CONNECTED

transport.act.gov.au



ACT Government



Transport Canberra