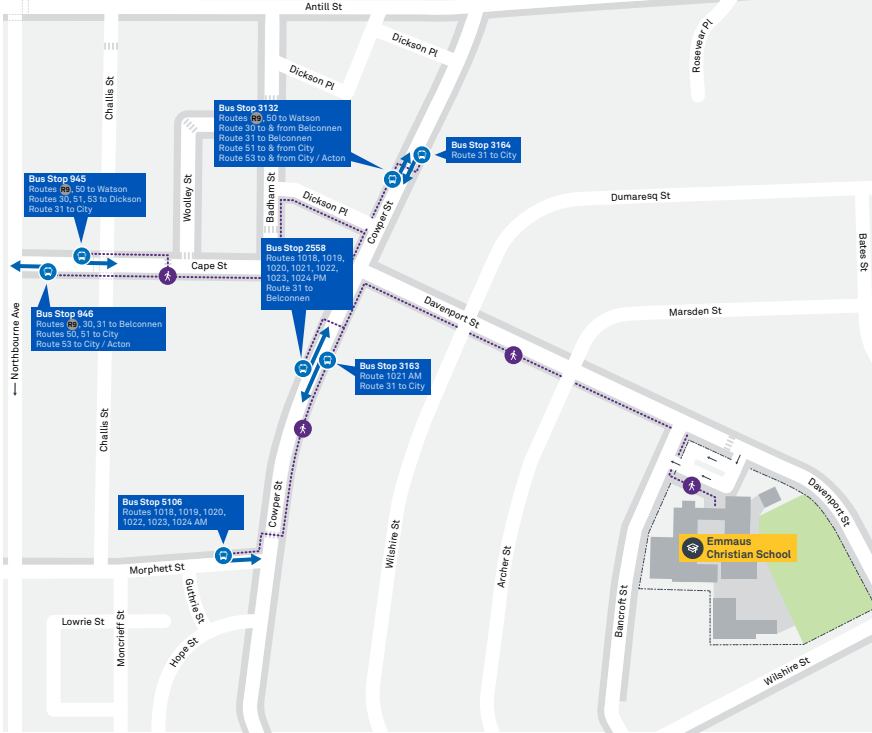


# EMMAUS CHRISTIAN SCHOOL

Plan your trip with the TC Journey planner! Visit [transport.act.gov.au](http://transport.act.gov.au) for details



## Local area map



School start

🕒 8:50 am

School finish

🕒 3:10 pm



Bus stop location

30

Regular route number

1018

School route number

R9

RAPID route number



Walking route

Local area map provides indicative walking paths only. This map is designed to represent local public transport options in the area and is not to scale



TG19027

CANBERRA  
IS BETTER  
CONNECTED

[transport.act.gov.au](http://transport.act.gov.au)



ACT  
Government



Transport  
Canberra

# EMMAUS CHRISTIAN SCHOOL

Plan your trip with the TC Journey planner! Visit [transport.act.gov.au](https://transport.act.gov.au) for details



## Summary of bus services

| Route       | AM | PM | Suburbs/Areas Served   | Other information                   |
|-------------|----|----|--|-------------------------------------|
| <b>R9</b>   | ✓  | ✓  | Belconnen Bus Stations, Bruce, Dickson Interchange, Watson                                       |                                     |
| <b>30</b>   | ✓  | ✓  | Dickson Interchange, Kaleen, Giralang, Bruce, Belconnen Bus Stations                             |                                     |
| <b>31</b>   | ✓  | ✓  | City Interchange, Braddon, Ainslie, Dickson Interchange, Lyneham, Kaleen, Belconnen Bus Stations |                                     |
| <b>1018</b> | ✓  | ✓  | Crace, Giralang, Kaleen  | Stops located at Daramalan College. |
| <b>1019</b> | ✓  | ✓  | Nicholls   | Stops located at Daramalan College. |
| <b>1020</b> | ✓  | ✓  | Gungahlin Place Bus Station, Franklin, Harrison  | Stops located at Daramalan College. |
| <b>1021</b> | ✓  | ✓  | Watson, Hackett  | Stops located at Daramalan College. |
| <b>1022</b> | ✓  | ✓  | Casey, Ngunnawal, Palmerston, Mitchell   | Stops located at Daramalan College. |
| <b>1023</b> | ✓  | ✓  | Bonner, Amaroo, Gungahlin  | Stops located at Daramalan College. |
| <b>1024</b> | ✓  | ✓  | Gungahlin Place, Franklin  | Stops located at Daramalan College. |



TG19027

CANBERRA  
IS BETTER  
CONNECTED

[transport.act.gov.au](https://transport.act.gov.au)



**TTC** Transport  
Canberra

# EMMAUS CHRISTIAN SCHOOL

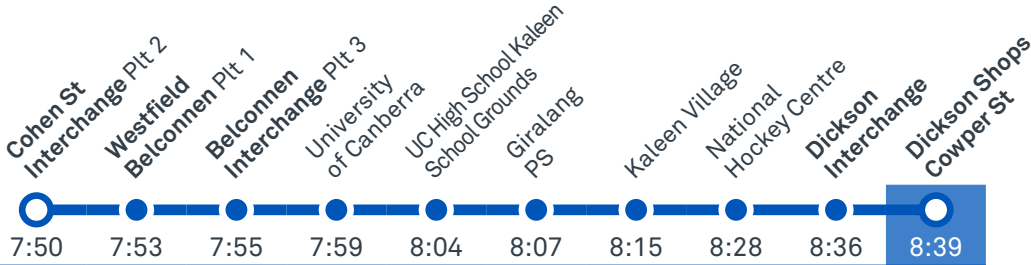
Plan your trip with the TC Journey planner! Visit [transport.act.gov.au](http://transport.act.gov.au) for details



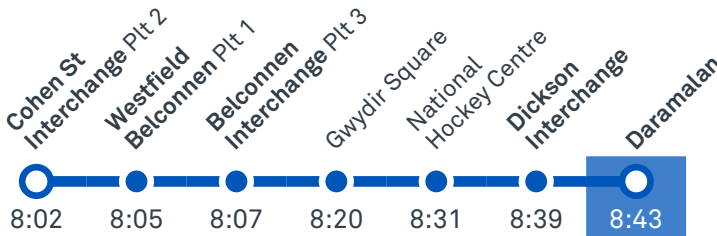
## Morning regular services

Other times available. Visit [transport.act.gov.au](http://transport.act.gov.au)

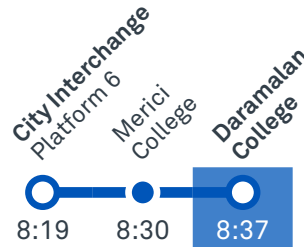
### 30 From Belconnen



### 31 From Belconnen



### 31 From City

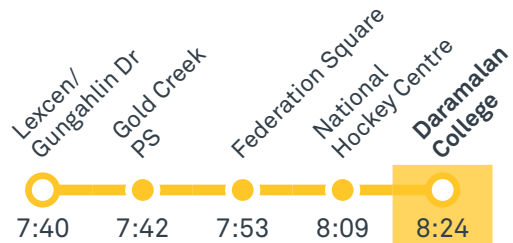


## Morning school services

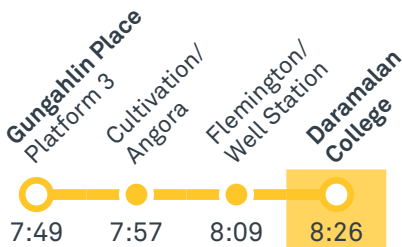
### 1018 From Crace



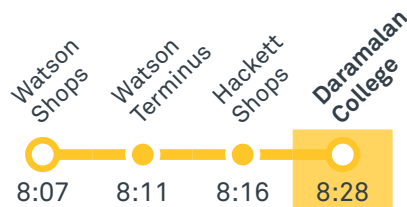
### 1019 From Nicholls



### 1020 From Gungahlin



### 1021 From Watson



TG19027

# EMMAUS CHRISTIAN SCHOOL

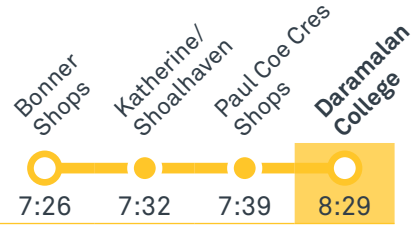
Plan your trip with the TC Journey planner! Visit [transport.act.gov.au](http://transport.act.gov.au) for details



## 1022 From Casey



## 1023 From Bonner



## 1024 From Gungahlin



### Morning *RAPID* services

Other times available. Visit [transport.act.gov.au](http://transport.act.gov.au)

## R9 From Belconnen



## R9 From Watson



CANBERRA  
IS BETTER  
CONNECTED

[transport.act.gov.au](http://transport.act.gov.au)



**TTC** Transport  
Canberra

TG19027

# EMMAUS CHRISTIAN SCHOOL

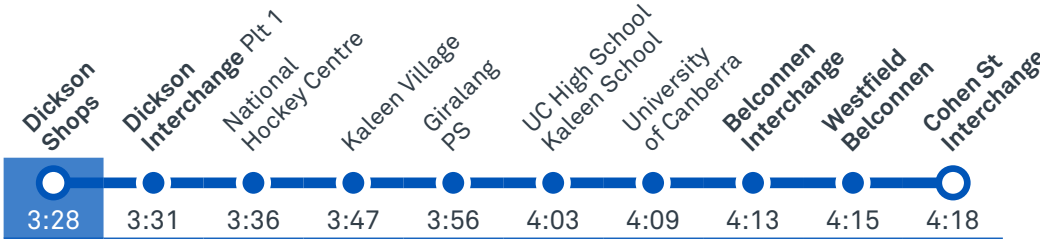
Plan your trip with the TC Journey planner! Visit [transport.act.gov.au](http://transport.act.gov.au) for details



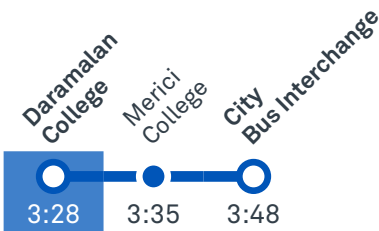
## Afternoon regular services

Other times available. Visit [transport.act.gov.au](http://transport.act.gov.au)

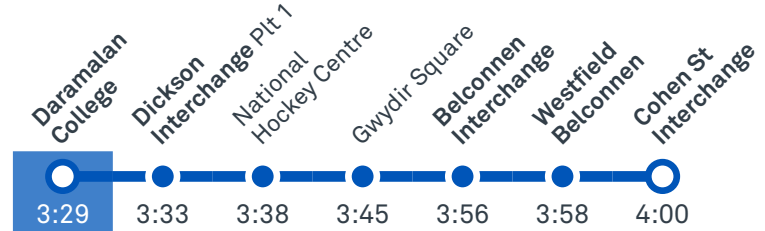
### 30 To Belconnen



### 31 To City

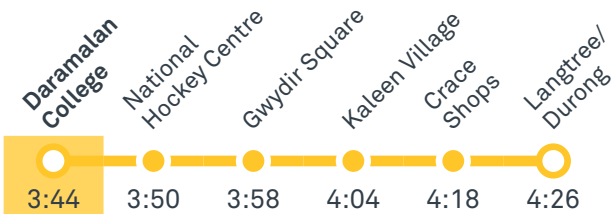


### 31 To Belconnen




## Afternoon school services

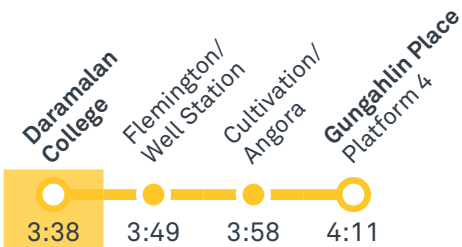
### 1018 To Crace



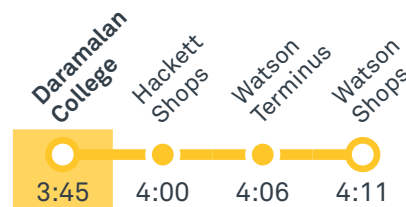
### 1019 To Nicholls



### 1020 To Gungahlin



### 1021 To Watson



TG19027

CANBERRA IS BETTER CONNECTED

[transport.act.gov.au](http://transport.act.gov.au)



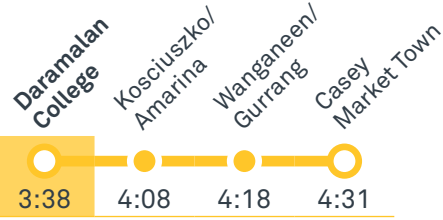
**TTC** Transport Canberra

# EMMAUS CHRISTIAN SCHOOL

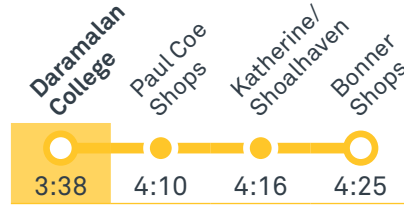
Plan your trip with the TC Journey planner! Visit [transport.act.gov.au](http://transport.act.gov.au) for details




## 1022 To Casey



## 1023 To Bonner



## 1024 To Gungahlin



### Afternoon *RAPID* services

Other times available. Visit [transport.act.gov.au](http://transport.act.gov.au)

## R9 To Watson



## R9 To Belconnen



CANBERRA IS BETTER CONNECTED

[transport.act.gov.au](http://transport.act.gov.au)



**TTC** Transport Canberra

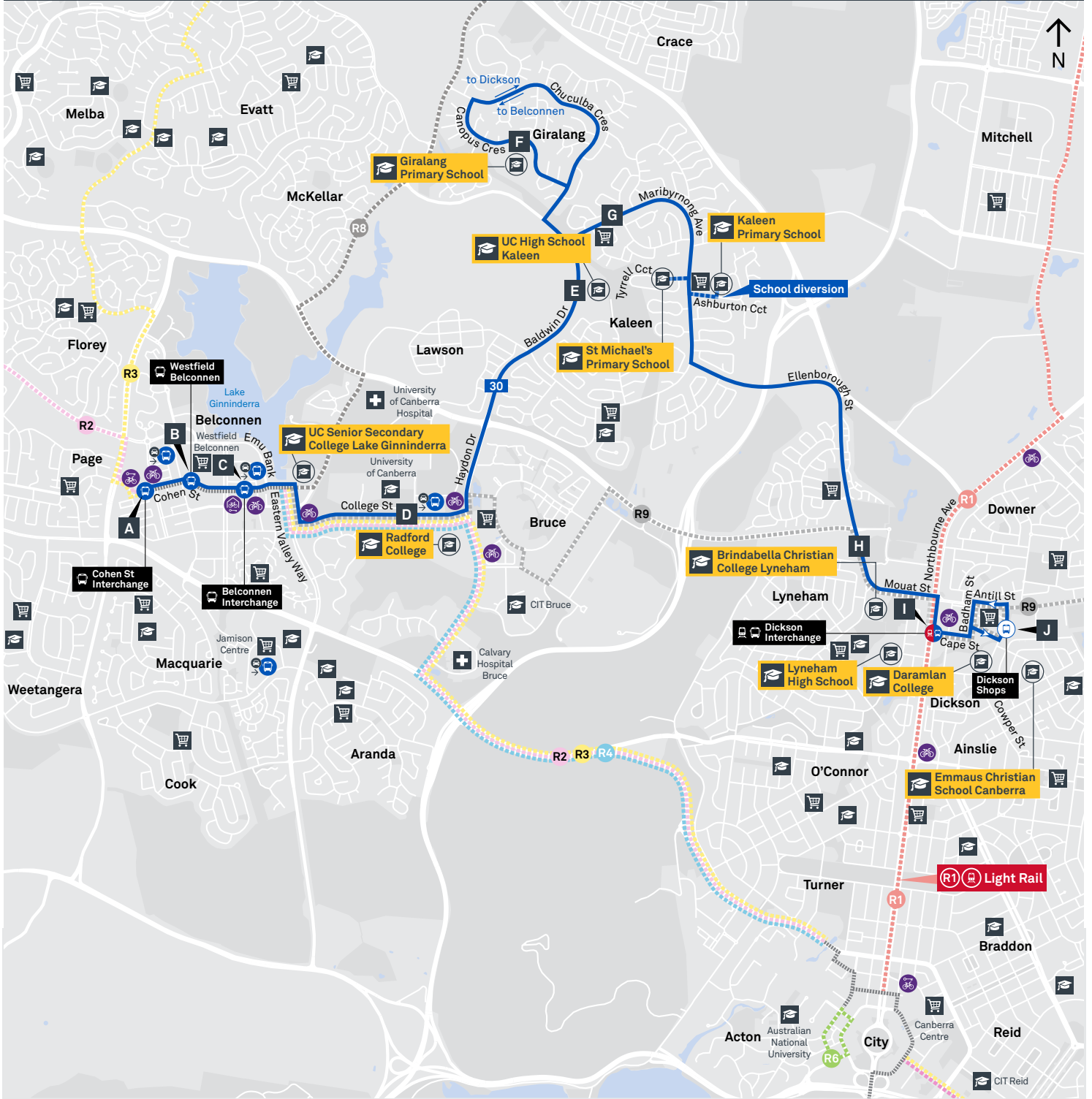
TG19027

# BELCONNEN TO DICKSON via Giralang and Kaleen

30



## ROUTE MAP



- Bus route
- Bus station
- Mode interchange
- Educational institution
- Hospital
- Bicycle lockers
- Park and Ride
- R2 RAPID route
- Bus terminus
- 30 Route number
- Shopping centre
- Bicycle rails
- Bicycle cage



CANBERRA  
IS BETTER  
CONNECTED

[transport.act.gov.au](http://transport.act.gov.au)



ACT  
Government



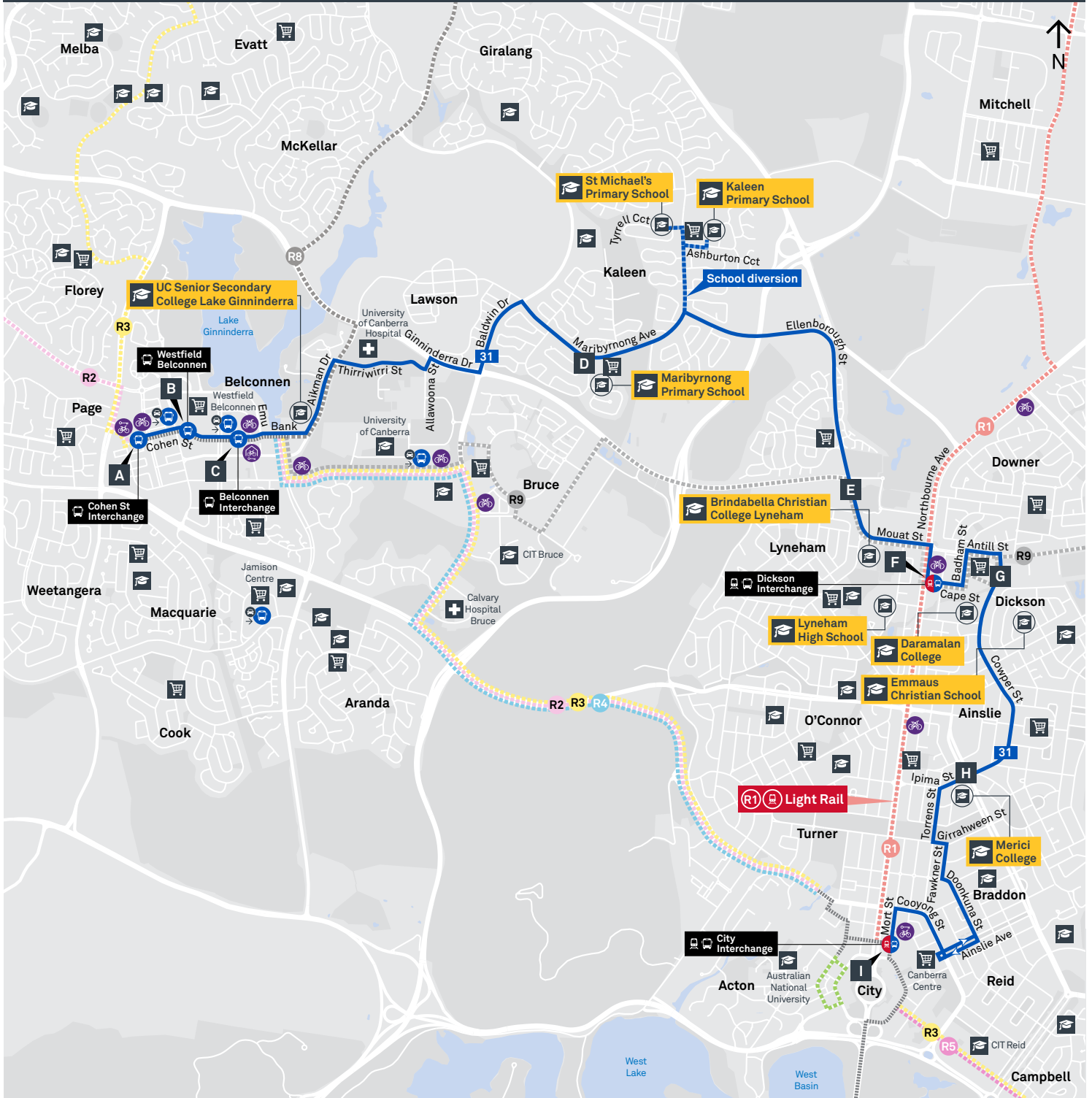
Transport  
Canberra

# BELCONNEN TO CITY via Kaleen and Dickson

# 31



## ROUTE MAP



- Bus route
- R2 RAPID route
- Bus terminus
- 31 Route number
- Shopping centre
- Bicycle rails
- Bicycle cage
- Bus station
- Mode interchange
- Educational institution
- Hospital
- Bicycle lockers
- Park and Ride



CANBERRA  
IS BETTER  
CONNECTED

transport.act.gov.au



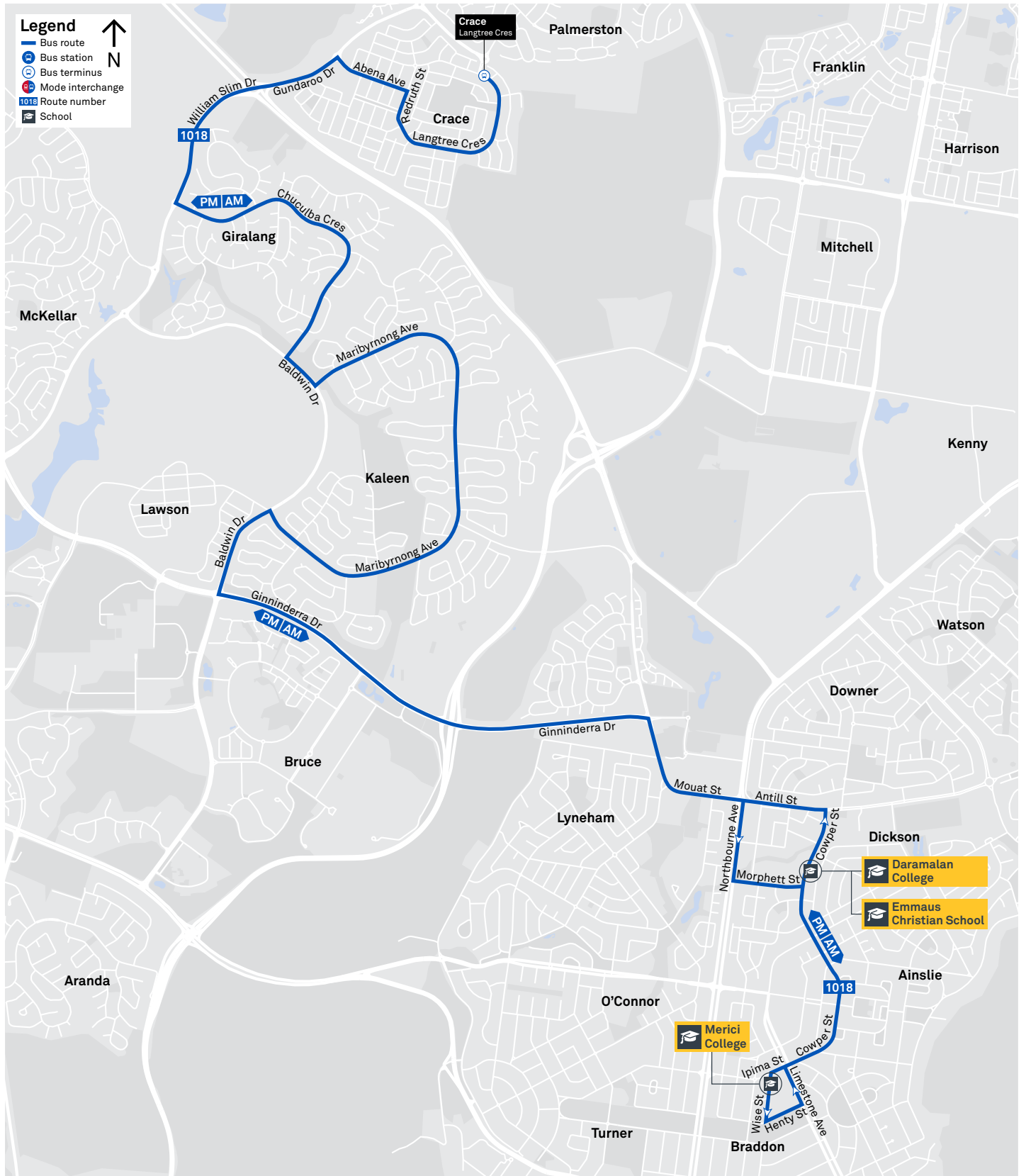
ACT  
Government



Transport  
Canberra



# SCHOOL ROUTE 1018 (AM & PM)



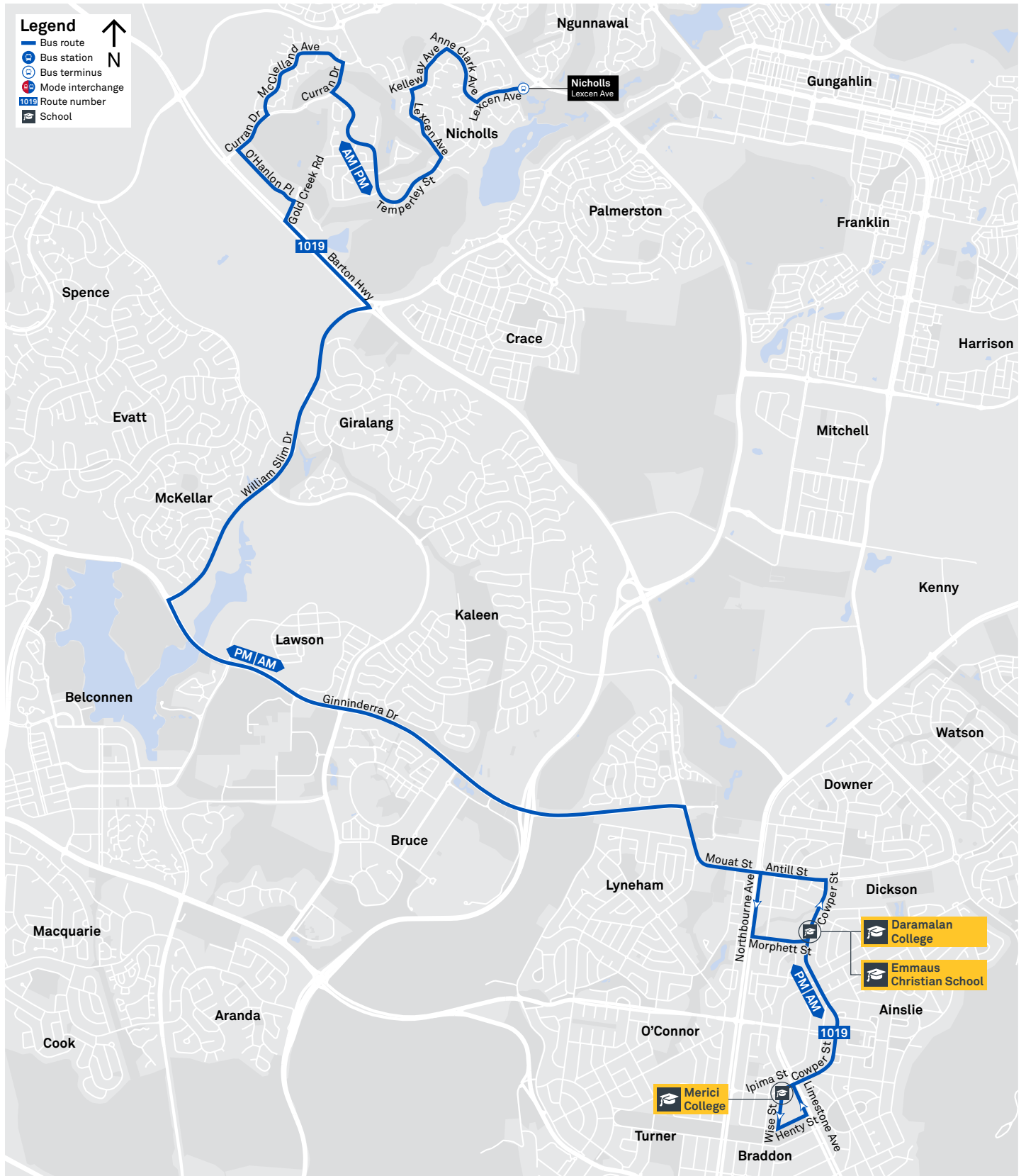
CANBERRA IS BETTER CONNECTED

[transport.act.gov.au](http://transport.act.gov.au)

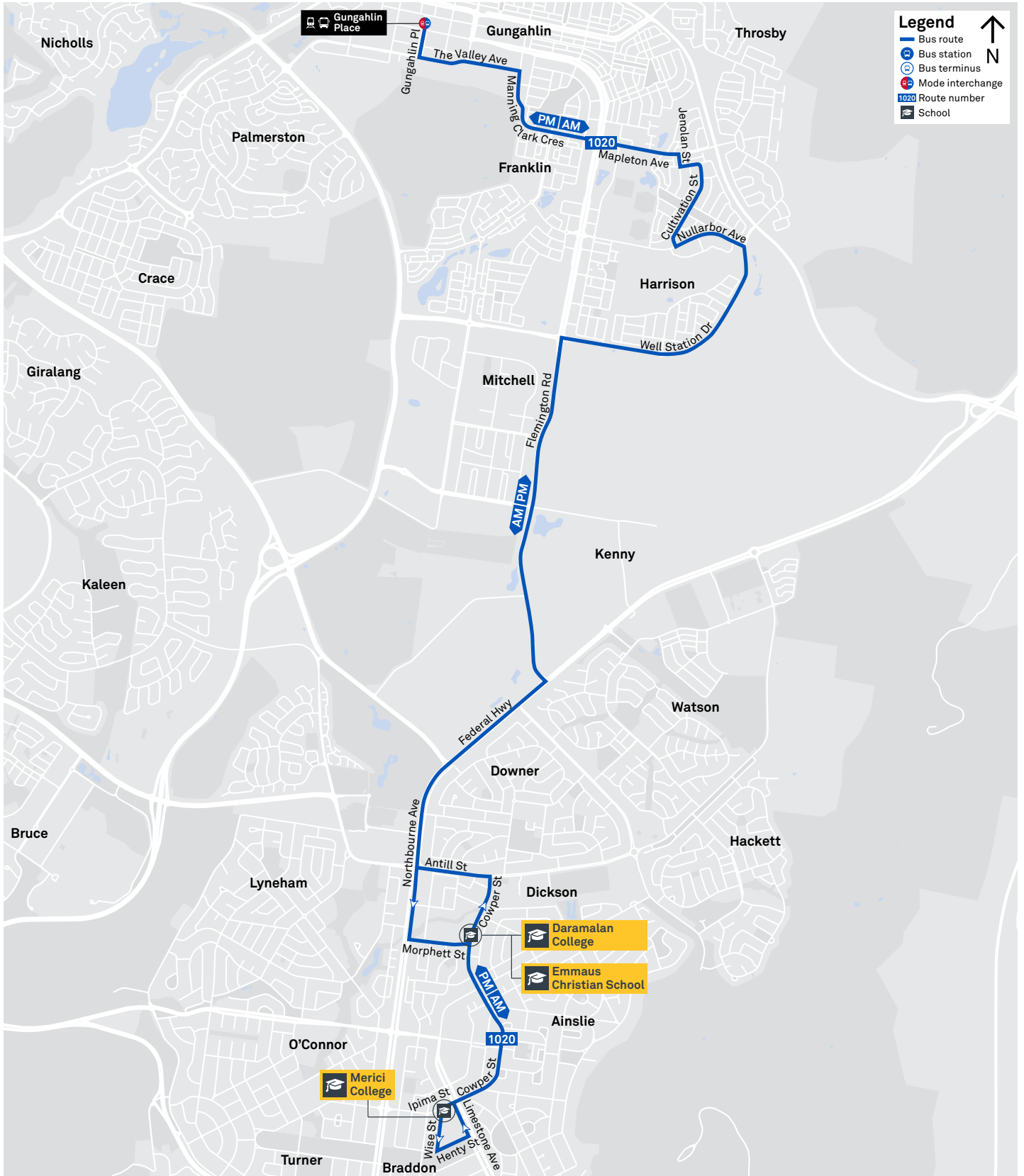


**TTC** Transport Canberra

# SCHOOL ROUTE 1019 (AM & PM)



# SCHOOL ROUTE 1020 (AM & PM)



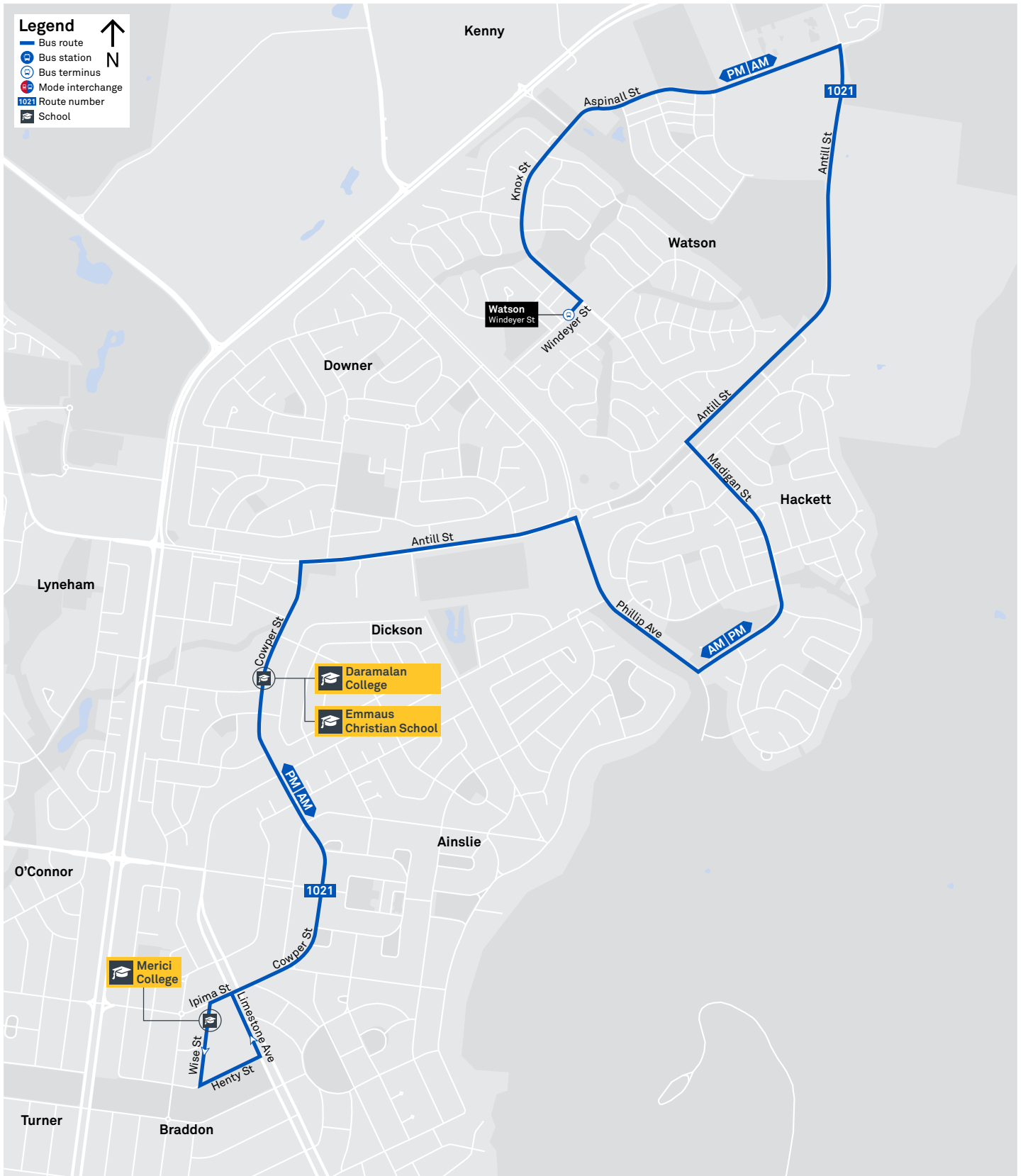
**Legend**

- Bus route
- Bus station
- Bus terminus
- Mode interchange
- Route number
- School

N



# SCHOOL ROUTE 1021 (AM & PM)



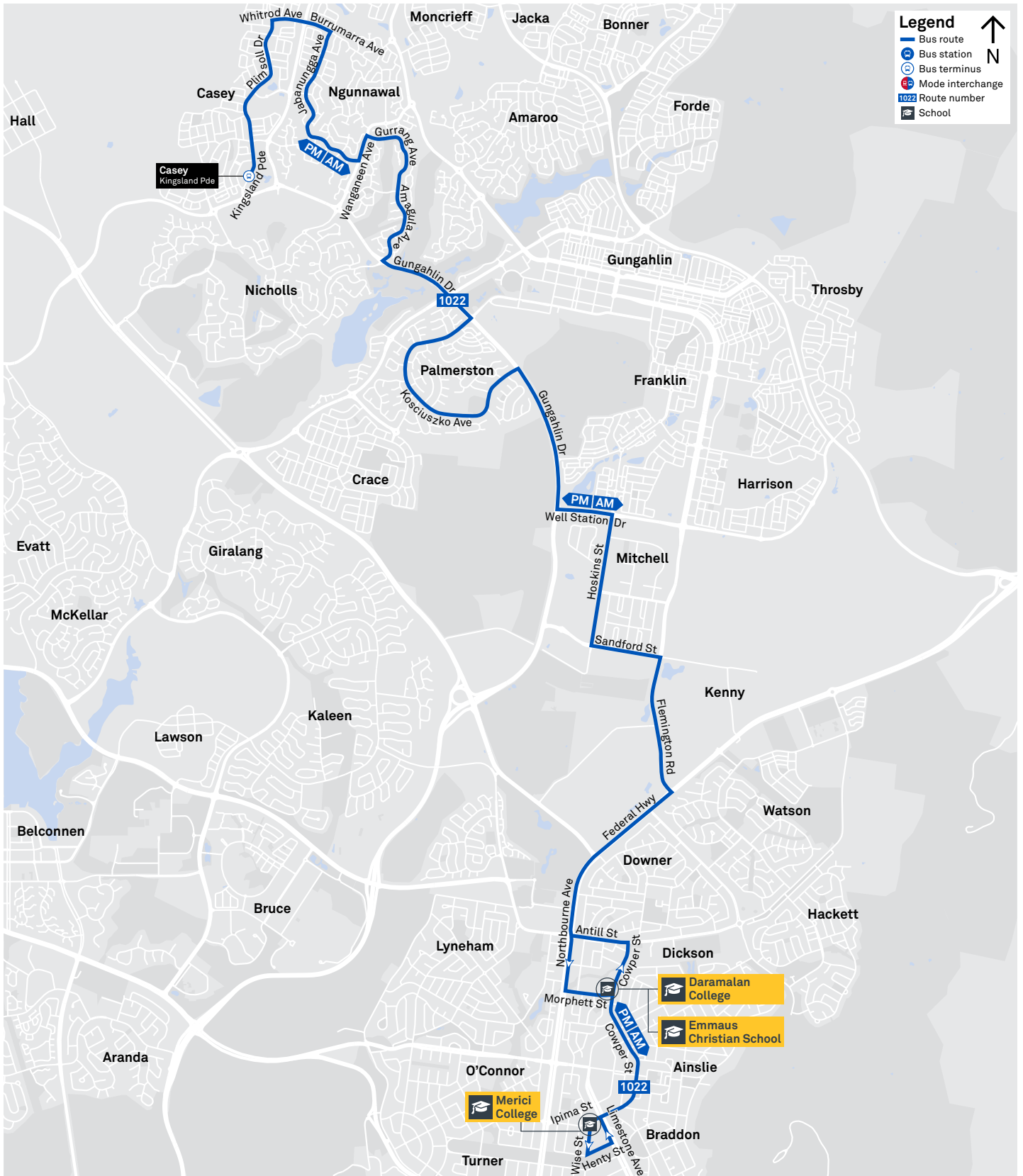
CANBERRA  
IS BETTER  
CONNECTED

[transport.act.gov.au](http://transport.act.gov.au)

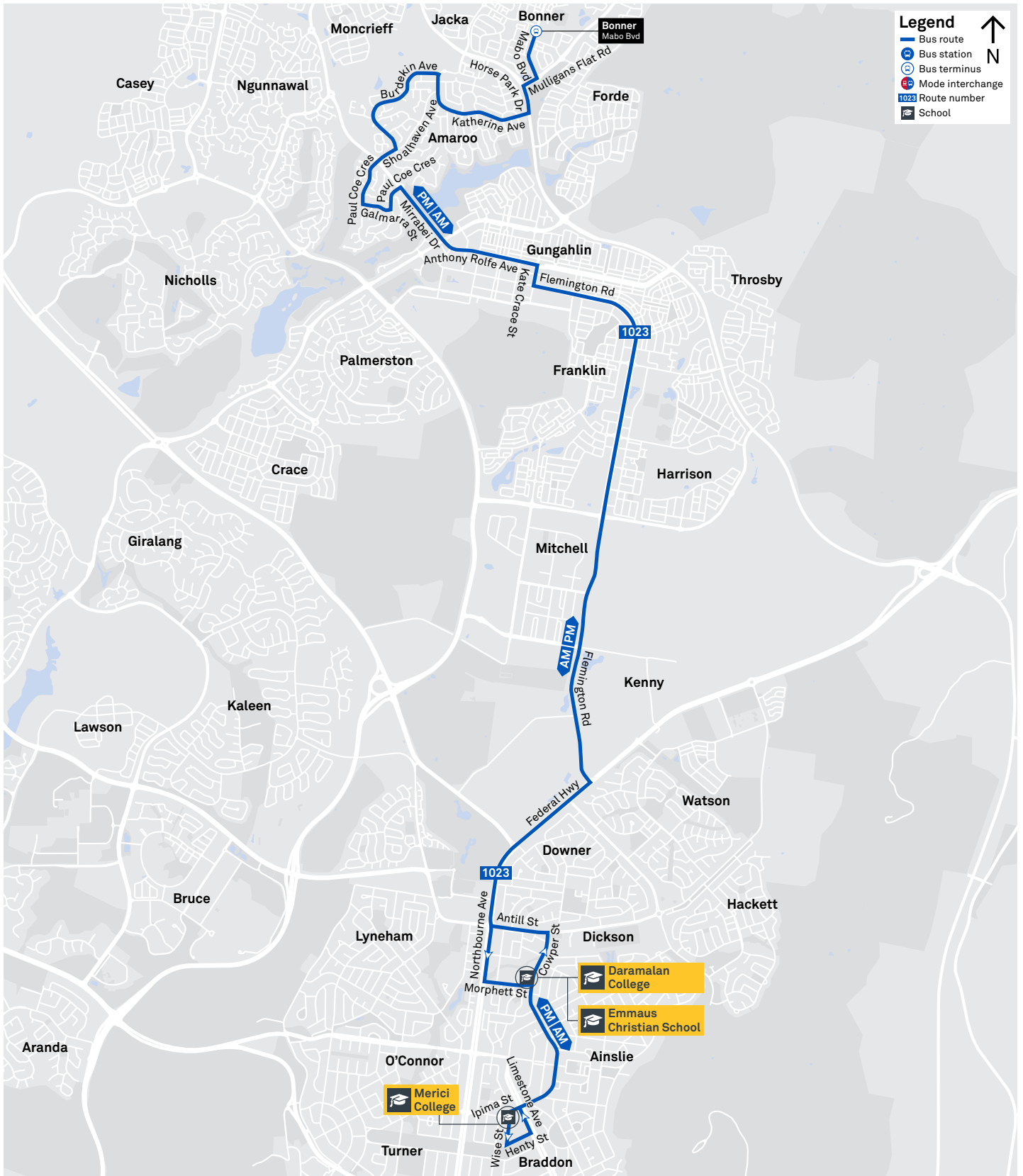


**TTC** Transport  
Canberra

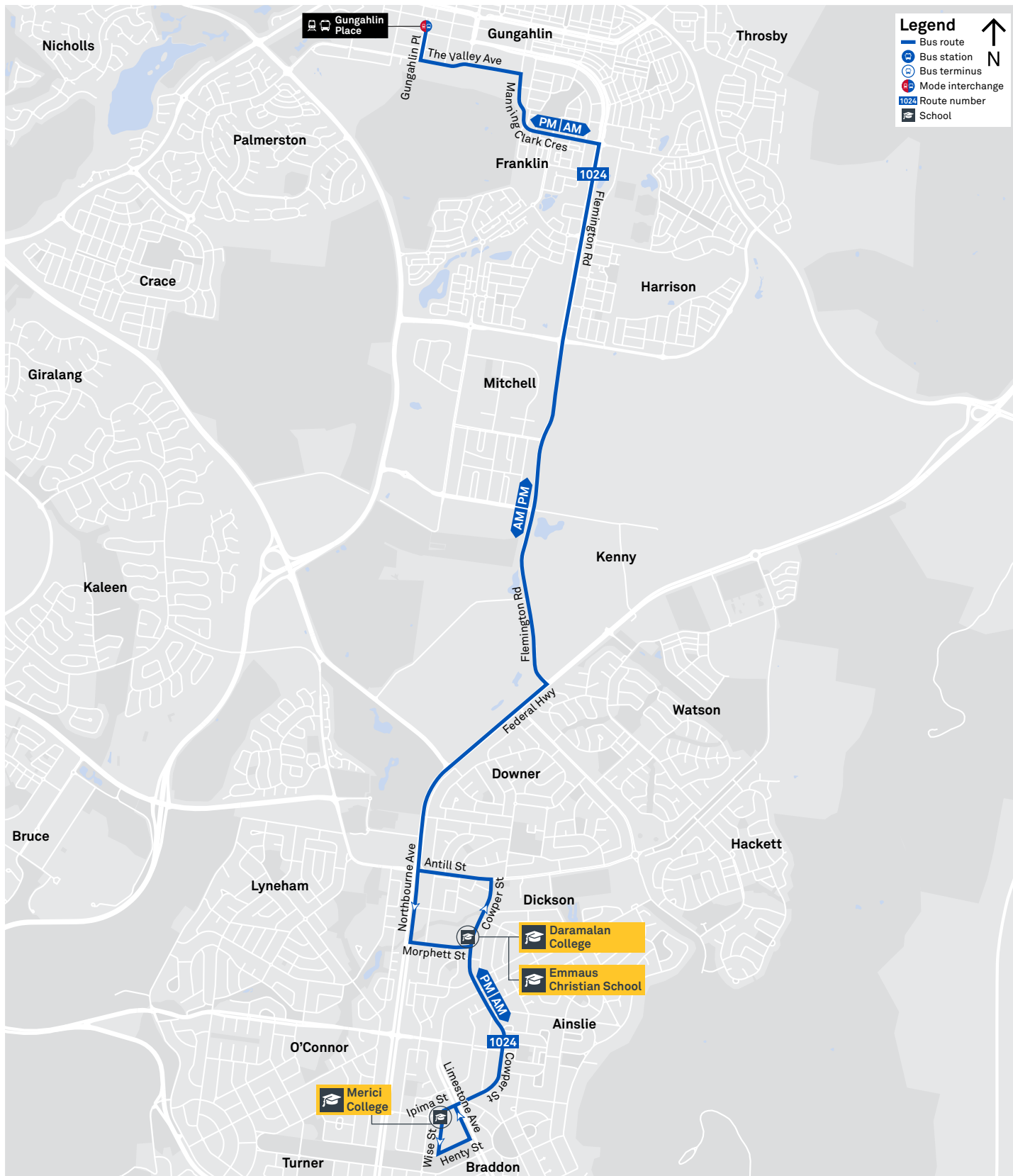
# SCHOOL ROUTE 1022 (AM & PM)



# SCHOOL ROUTE 1023 (AM & PM)



# SCHOOL ROUTE 1024 (AM & PM)

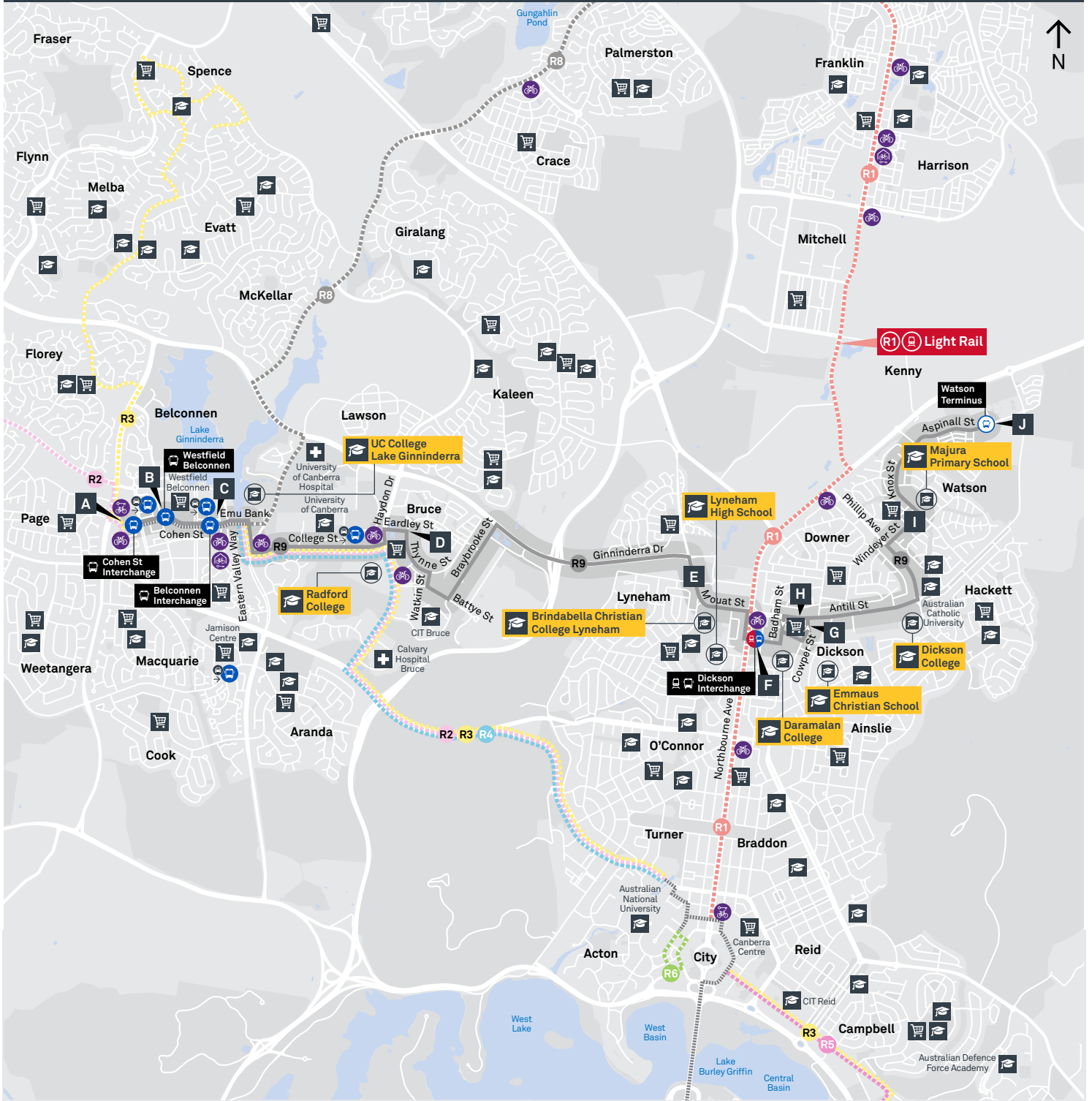


# BELCONNEN TO WATSON

## via Bruce and Dickson



### ROUTE MAP



- RAPID** route
- Bus station
- Mode interchange
- Educational institution
- Hospital
- Bicycle lockers
- Park and Ride
- R2** Other **RAPID** route
- Bus terminus
- R9** Route number
- Shopping centre
- Bicycle rails
- Bicycle cage



**CANBERRA IS BETTER CONNECTED**

[transport.act.gov.au](http://transport.act.gov.au)



**ACT**  
Government



**Transport Canberra**