

CHARLES WESTON SCHOOL

Plan your trip with the TC Journey planner! Visit transport.act.gov.au for details



Local area map



School start

🕒 9:00 am

School finish

🕒 3:00 pm



Bus stop location

66

Regular route number

R10

RAPID route number



Walking route

Local area map provides indicative walking paths only. This map is designed to represent local public transport options in the area and is not to scale

Summary of bus services

Route	AM	PM	Suburbs/Areas Served	Other information
R10	✓	✓	Denman Prospect, Coombs, Wright, City Interchange	
66	✓	✓	Woden Bus Station, Lyons, Weston, Coombs, Denman Prospect, Wright, Duffy, Holder, Cooleman Court	



CANBERRA
IS BETTER
CONNECTED

transport.act.gov.au



TTC Transport
Canberra

TG19027

CHARLES WESTON SCHOOL

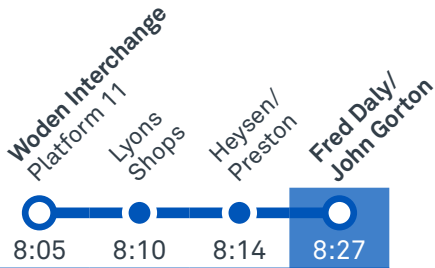
Plan your trip with the TC Journey planner! Visit transport.act.gov.au for details



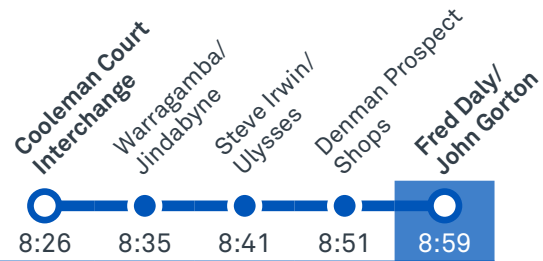
Morning regular services

Other times available. Visit transport.act.gov.au

66 From Woden



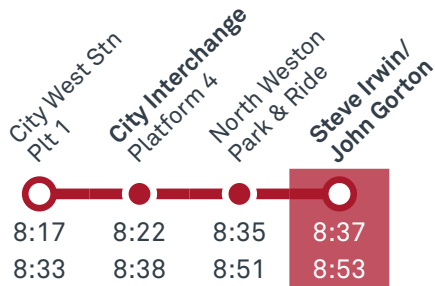
66 From Cooleman Court



Morning *RAPID* services

Other times available. Visit transport.act.gov.au

R10 From City West



R10 From Denman Prospect



TG19027

CANBERRA
IS BETTER
CONNECTED

transport.act.gov.au



TTC Transport
Canberra

CHARLES WESTON SCHOOL

Plan your trip with the TC Journey planner! Visit transport.act.gov.au for details

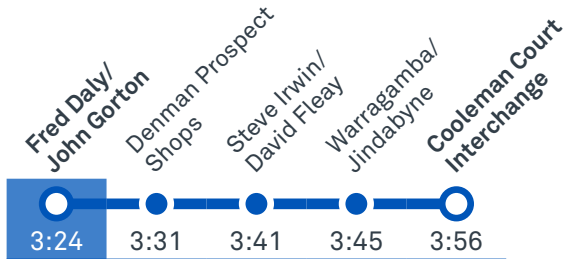


Afternoon regular services

Other times available. Visit transport.act.gov.au

66 To Cooleman Court

66 To Woden

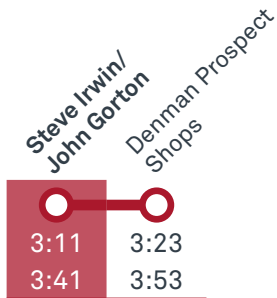


Afternoon *RAPID* services

Other times available. Visit transport.act.gov.au

R10 To Denman Prospect

R10 To City West



TG19027

CANBERRA
IS BETTER
CONNECTED

transport.act.gov.au



TTC Transport
Canberra

COOLEMAN COURT TO WODEN via Denman Prospect and Lyons

66



ROUTE MAP



- Bus route
- Bus station
- Mode interchange
- Educational institution
- Hospital
- Bicycle lockers
- Park and Ride
- R4 RAPID route
- Bus terminus
- 66 Route number
- Shopping centre
- Bicycle rails
- Bicycle cage



CANBERRA IS BETTER CONNECTED

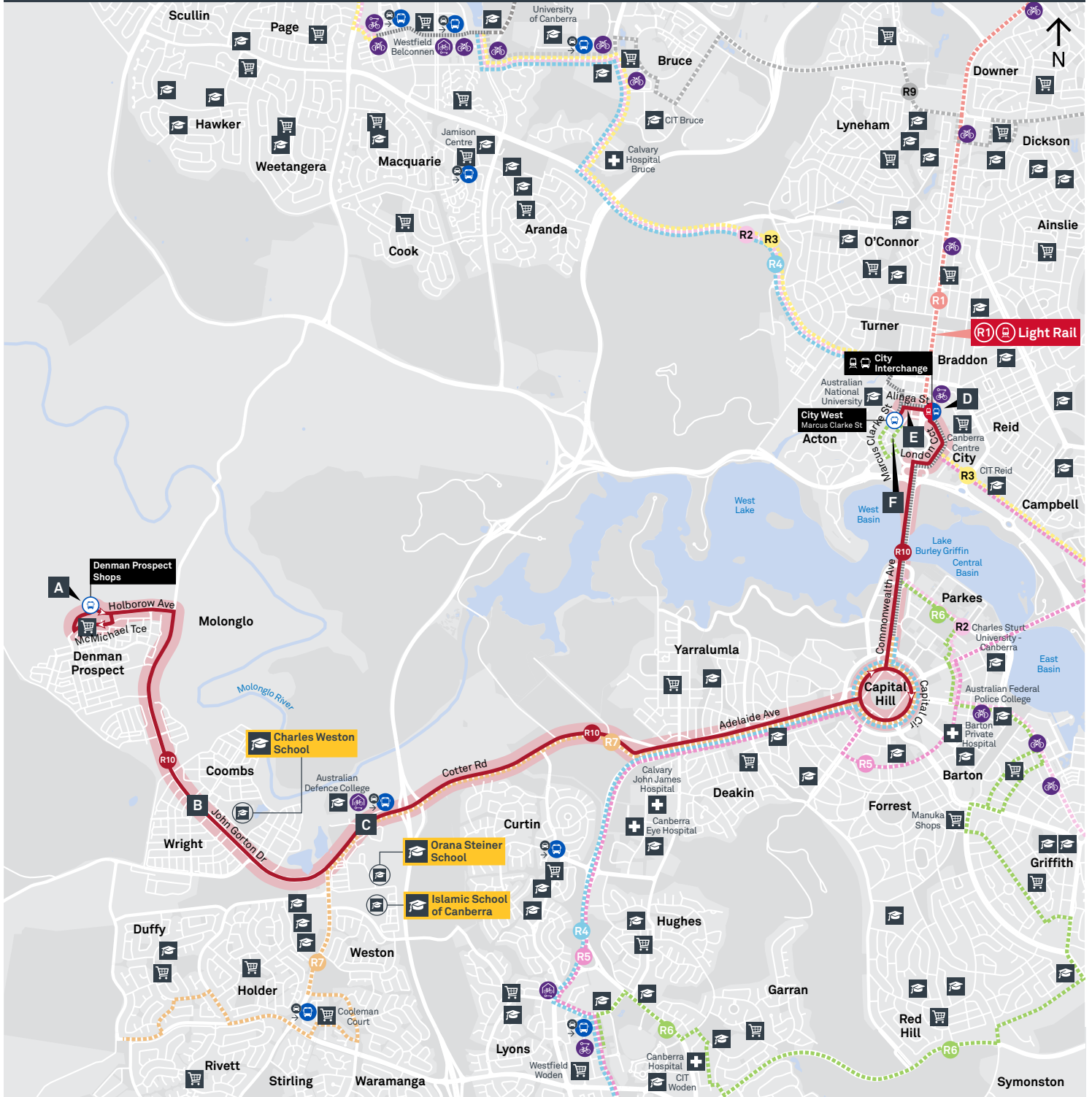
transport.act.gov.au



DENMAN PROSPECT TO CITY via John Gorton Drive



ROUTE MAP



- **RAPID** route
- Bus station
- Mode interchange
- Educational institution
- Hospital
- Bicycle lockers
- Park and Ride
- **R2** Other **RAPID** route
- Bus terminus
- R10** Route number
- Shopping centre
- Bicycle rails
- Bicycle cage



**CANBERRA
IS BETTER
CONNECTED**

transport.act.gov.au

