

# CANBERRA GRAMMAR JUNIOR SCHOOL

Plan your trip with the TC Journey planner! Visit [transport.act.gov.au](http://transport.act.gov.au) for details



## Local area map



School start

🕒 8:40 am

School finish

🕒 3:20 pm



Bus stop location

**56**

Regular route number

**2014**

School route number



Walking route

Local area map provides indicative walking paths only. This map is designed to represent local public transport options in the area and is not to scale

## Summary of bus services

Route	AM	PM	Suburbs/Areas Served	Other information
<b>56</b>	✓	✓	City Interchange, Russell, Barton, Kingston, Griffith, Manuka, Red Hill, Narrabundah, Fyshwick	
<b>2014</b>	✓	✓	Woden Bus Station	2 AM Trips and 2 PM Trips
<b>2015</b>	✓	✓	City Bus Station	
<b>2016</b>	✓	✓	Hughes, Garran, Deakin	
<b>2017</b>	✓	✓	Mawson, Farrer, Isaacs, O'Malley	
<b>2018</b>	✓	✓	Curtin, Yarralumla	



CANBERRA  
IS BETTER  
CONNECTED

[transport.act.gov.au](http://transport.act.gov.au)



**TTC** Transport  
Canberra

TG19027

# CANBERRA GRAMMAR JUNIOR SCHOOL

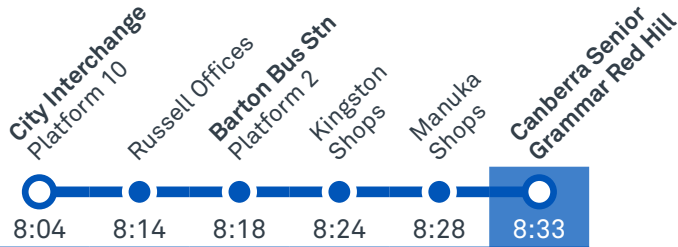
Plan your trip with the TC Journey planner! Visit [transport.act.gov.au](http://transport.act.gov.au) for details



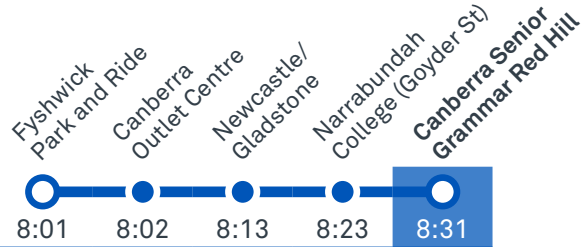
## Morning regular services

Other times available. Visit [transport.act.gov.au](http://transport.act.gov.au)

### 56 From City

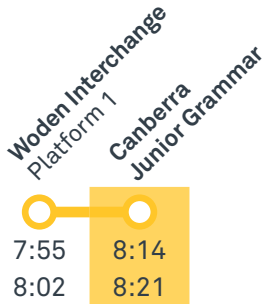


### 56 From Fyshwick




## Morning school services


### 2014 From Woden



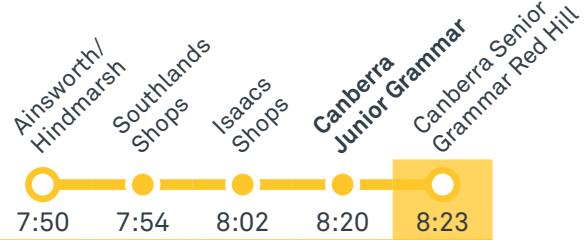
### 2015 From City



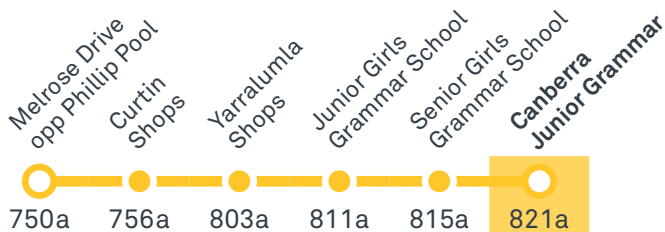
### 2016 From Garran



### 2017 From Phillip



### 2018 From Lyons



TG19027

CANBERRA IS BETTER CONNECTED

[transport.act.gov.au](http://transport.act.gov.au)



**TTC** Transport Canberra

# CANBERRA GRAMMAR JUNIOR SCHOOL

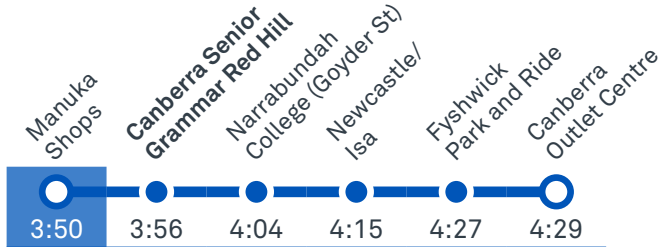
Plan your trip with the TC Journey planner! Visit [transport.act.gov.au](http://transport.act.gov.au) for details



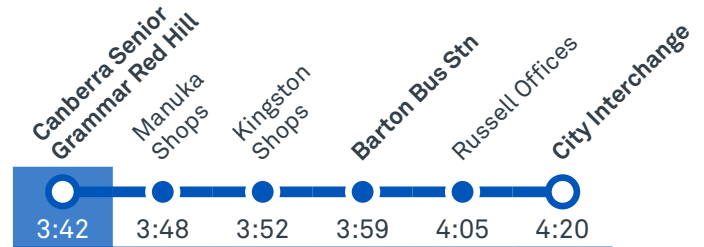
## Afternoon regular services

Other times available. Visit [transport.act.gov.au](http://transport.act.gov.au)

### 56 To Fyshwick

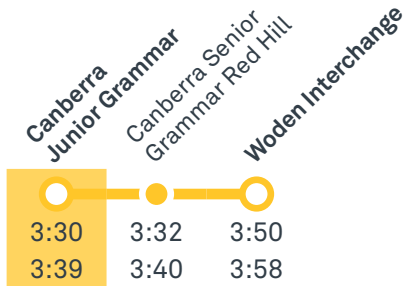


### 56 To City

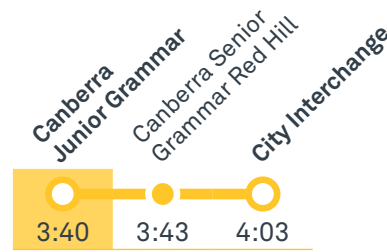


## Afternoon school services

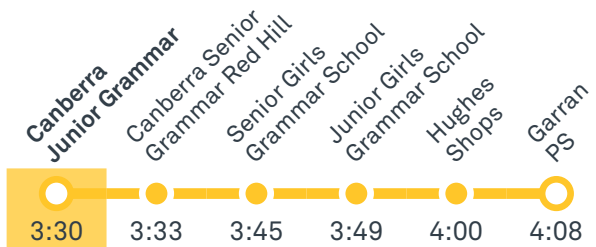
### 2014 To Woden



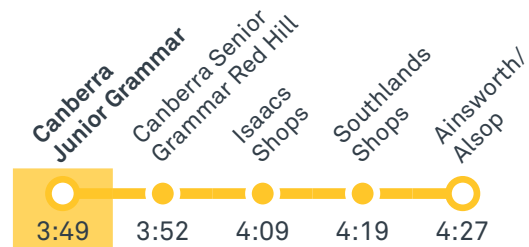
### 2015 To City




### 2016 To Garran



### 2017 To Phillip



### 2018 To Lyons



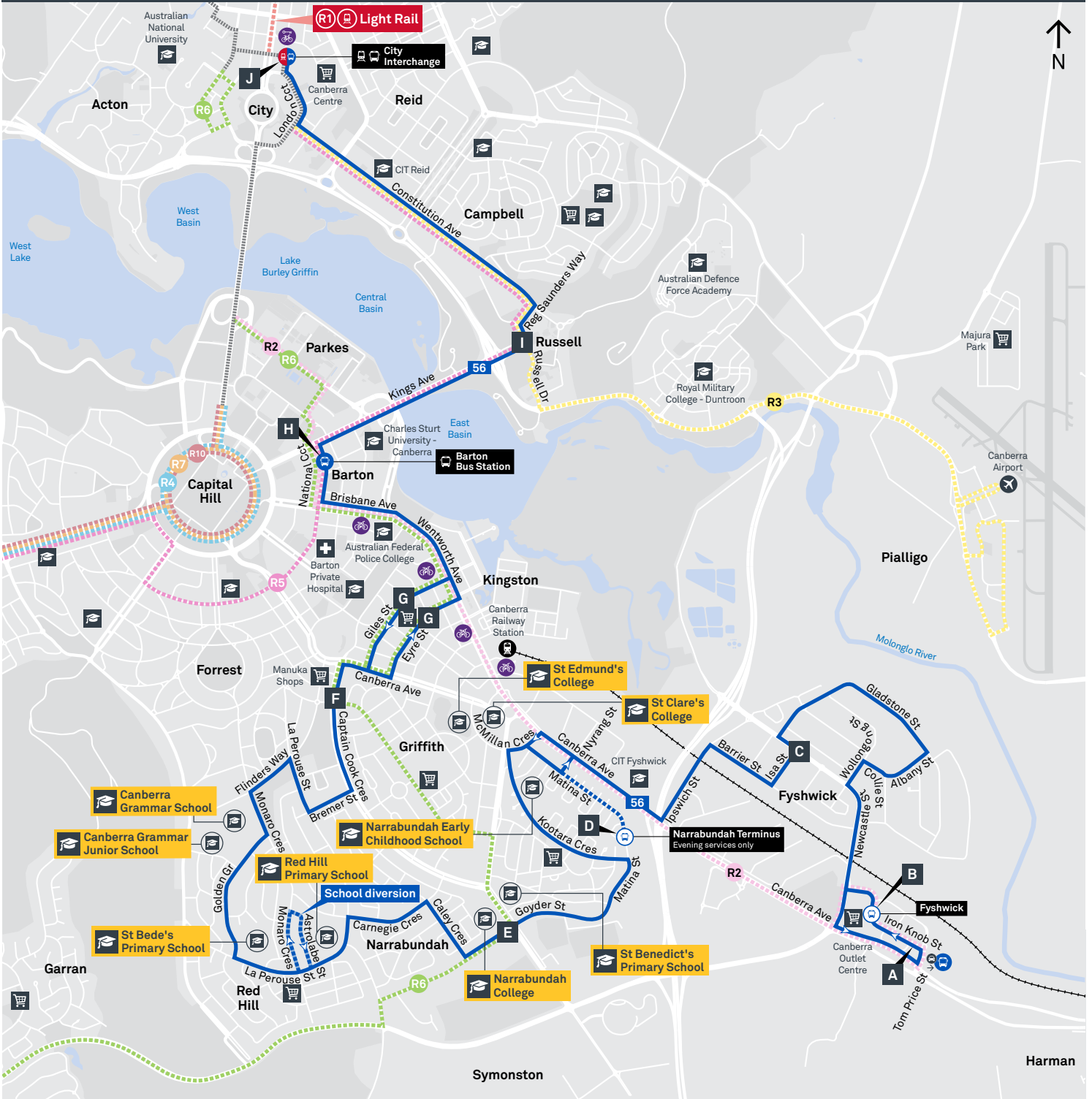
TG19027

# FYSHWICK TO CITY

## via Red Hill and Kingston



### ROUTE MAP



- Bus route
- Bus station
- Mode interchange
- Educational institution
- Hospital
- Bicycle lockers
- Park and Ride
- R2 RAPID route
- Bus terminus
- 56 Route number
- Shopping centre
- Bicycle rails
- Bicycle cage



**CANBERRA IS BETTER CONNECTED**

[transport.act.gov.au](http://transport.act.gov.au)



**ACT**  
Government



**Transport Canberra**

# SCHOOL ROUTE 2014 (AM & PM)



CANBERRA  
IS BETTER  
CONNECTED

[transport.act.gov.au](http://transport.act.gov.au)



**TTC** Transport  
Canberra

# SCHOOL ROUTE 2015 (AM & PM)



CANBERRA  
IS BETTER  
CONNECTED

[transport.act.gov.au](http://transport.act.gov.au)



**TTC** Transport  
Canberra

# SCHOOL ROUTE 2016 (AM & PM)



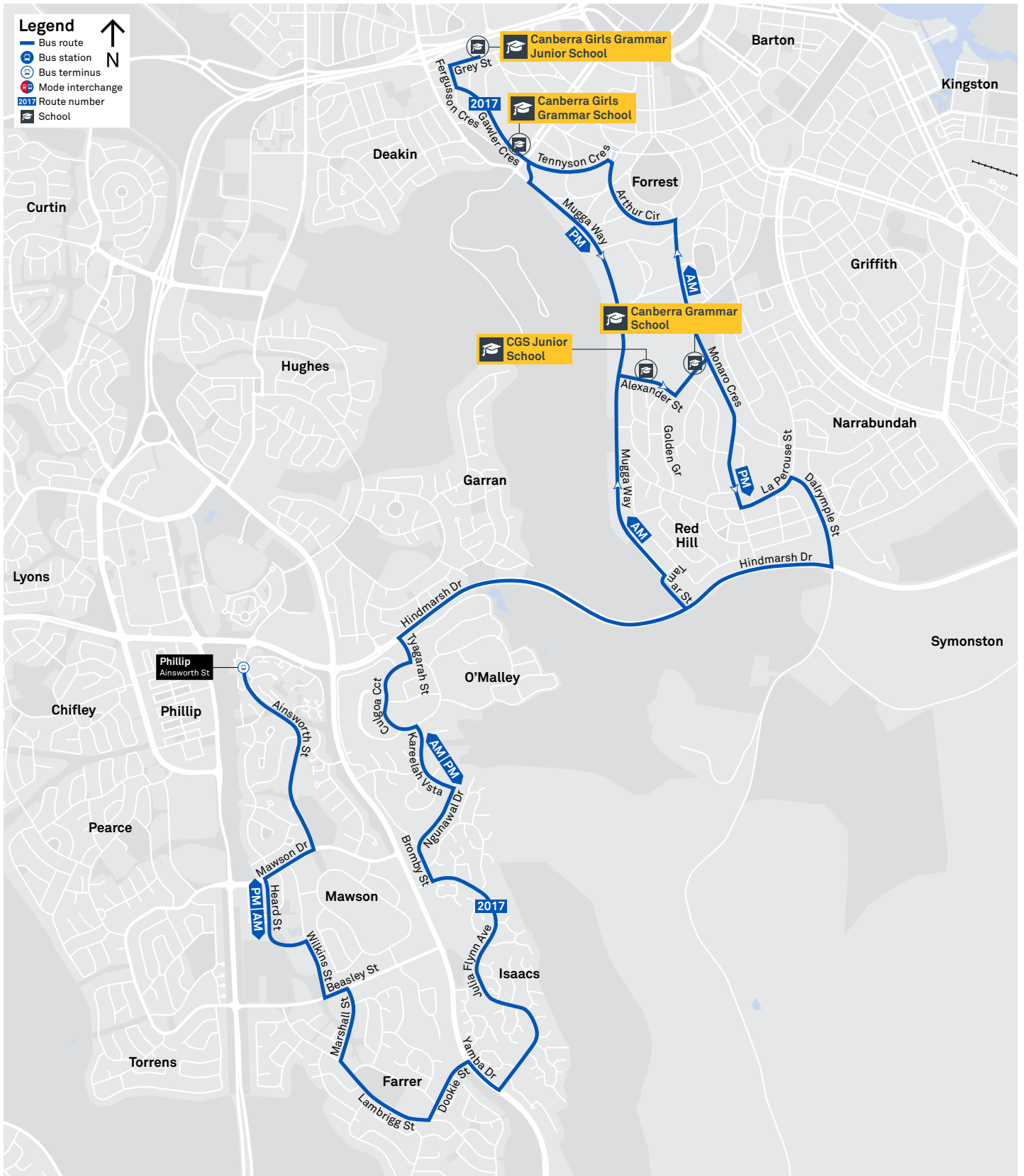
CANBERRA IS BETTER CONNECTED

[transport.act.gov.au](http://transport.act.gov.au)



**TTC** Transport Canberra

# SCHOOL ROUTE 2017 (AM & PM)



CANBERRA IS BETTER CONNECTED

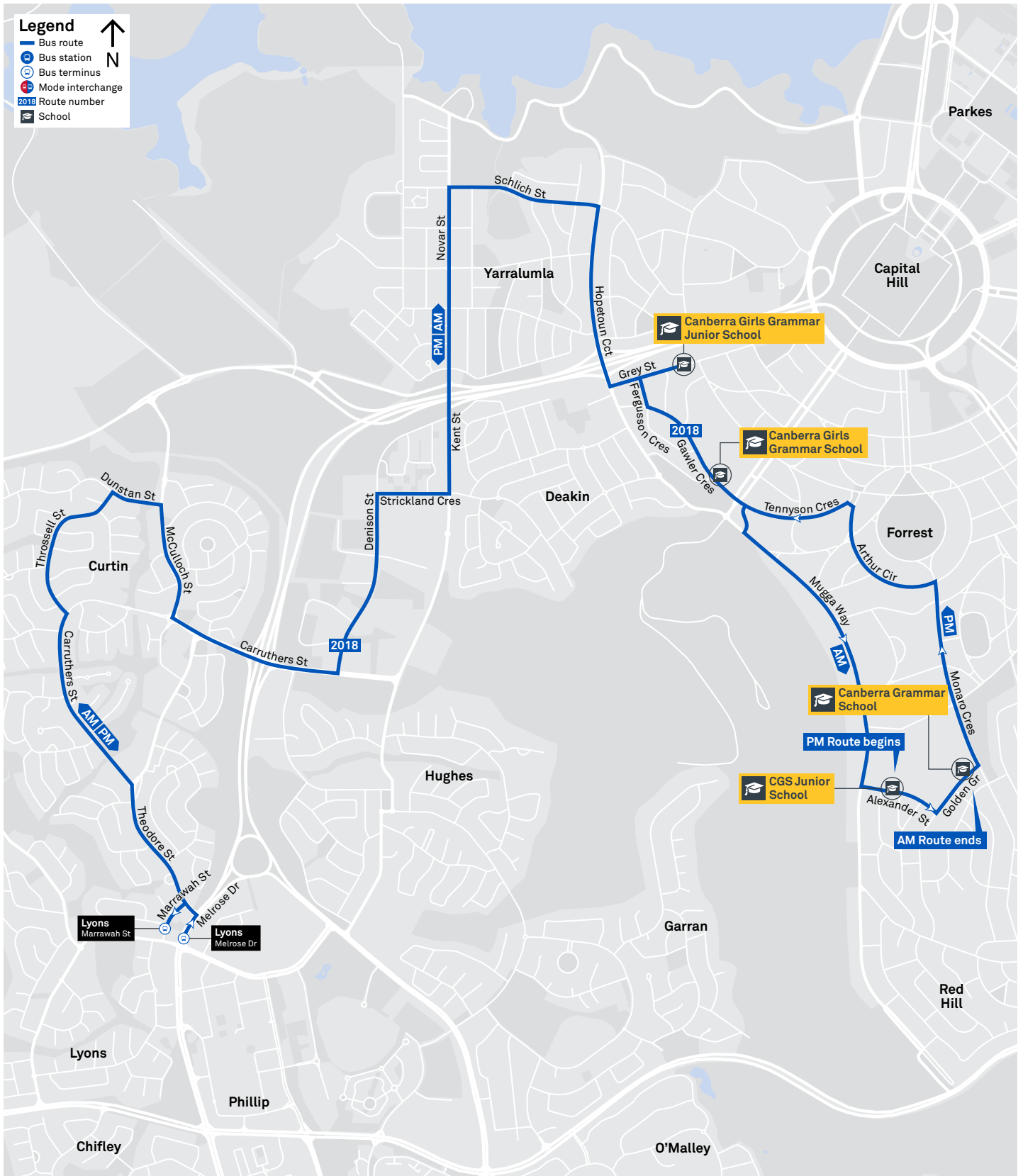
[transport.act.gov.au](http://transport.act.gov.au)



**TTC** Transport Canberra



# SCHOOL ROUTE 2018 (AM & PM)



CANBERRA IS BETTER CONNECTED

[transport.act.gov.au](http://transport.act.gov.au)



**TTC** Transport Canberra