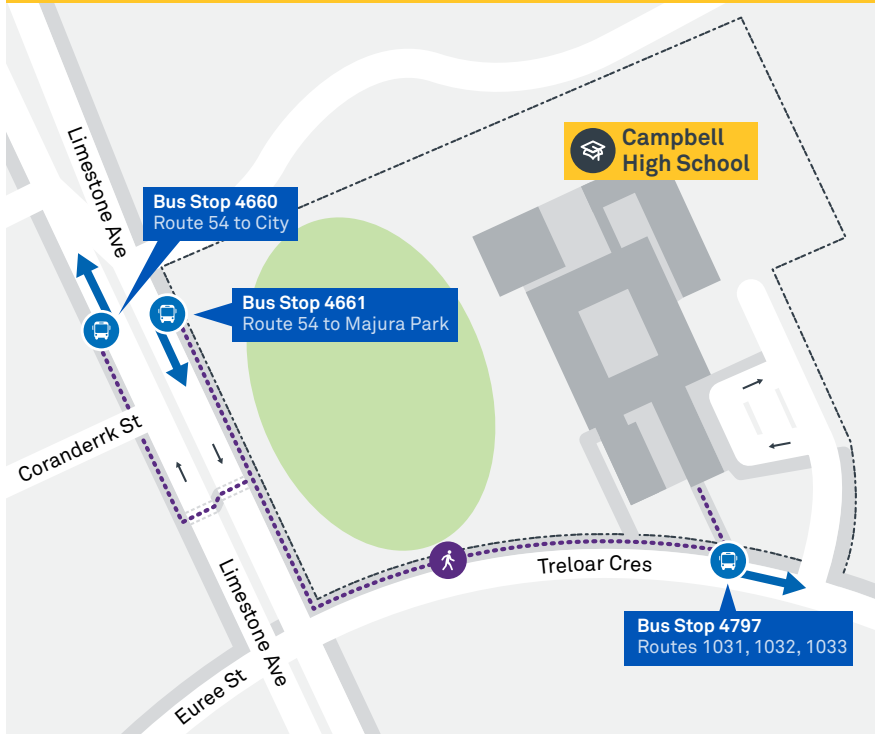


# CAMPBELL HIGH SCHOOL

Plan your trip with the TC Journey planner! Visit [transport.act.gov.au](http://transport.act.gov.au) for details



## Local area map



School start

🕒 8:50 am

School finish

🕒 3:05 pm



Bus stop location

**54**

Regular route number

**1031**

School route number



Walking route

Local area map provides indicative walking paths only. This map is designed to represent local public transport options in the area and is not to scale

## Summary of bus services

Route	AM	PM	Suburbs/Areas Served	Other information
<b>54</b>	✓	✓	City Interchange, Campbell Park (Peak) Majura Park	
<b>1031</b>	✓	✓	Watson, Downer, Dickson, Ainslie, Campbell	
<b>1032</b>	✓	✓	Ainslie, Hackett	
<b>1033</b>	✓	✓	City Bus Station Express	



CANBERRA  
IS BETTER  
CONNECTED

[transport.act.gov.au](http://transport.act.gov.au)



**TTC** Transport  
Canberra

TG19027

# CAMPBELL HIGH SCHOOL

Plan your trip with the TC Journey planner! Visit [transport.act.gov.au](http://transport.act.gov.au) for details



## Morning regular services

Other times available. Visit [transport.act.gov.au](http://transport.act.gov.au)

### 54 From City

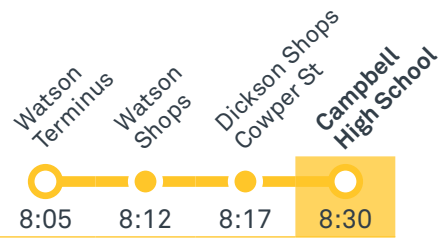
City Interchange  
Platform 8

Limestone/  
Ainslie Av

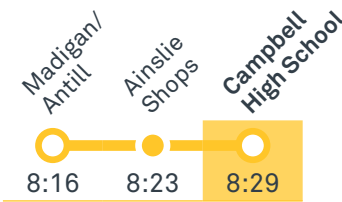
7:08	7:15
7:36	7:43

## Morning school services

### 1031 From Watson



### 1032 From Hackett



### 1033 From City

City Interchange  
Platform 7

Campbell  
High School

8:34	8:44
------	------



TG19027

CANBERRA  
IS BETTER  
CONNECTED

[transport.act.gov.au](http://transport.act.gov.au)



TTC Transport  
Canberra

# CAMPBELL HIGH SCHOOL

Plan your trip with the TC Journey planner! Visit [transport.act.gov.au](https://transport.act.gov.au) for details



## Afternoon regular services

Other times available. Visit [transport.act.gov.au](https://transport.act.gov.au)

### 54 To City




## Afternoon school services

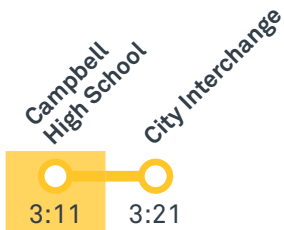
### 1031 To Watson



### 1032 To Hackett



### 1033 To City



TG19027

CANBERRA  
IS BETTER  
CONNECTED

[transport.act.gov.au](https://transport.act.gov.au)

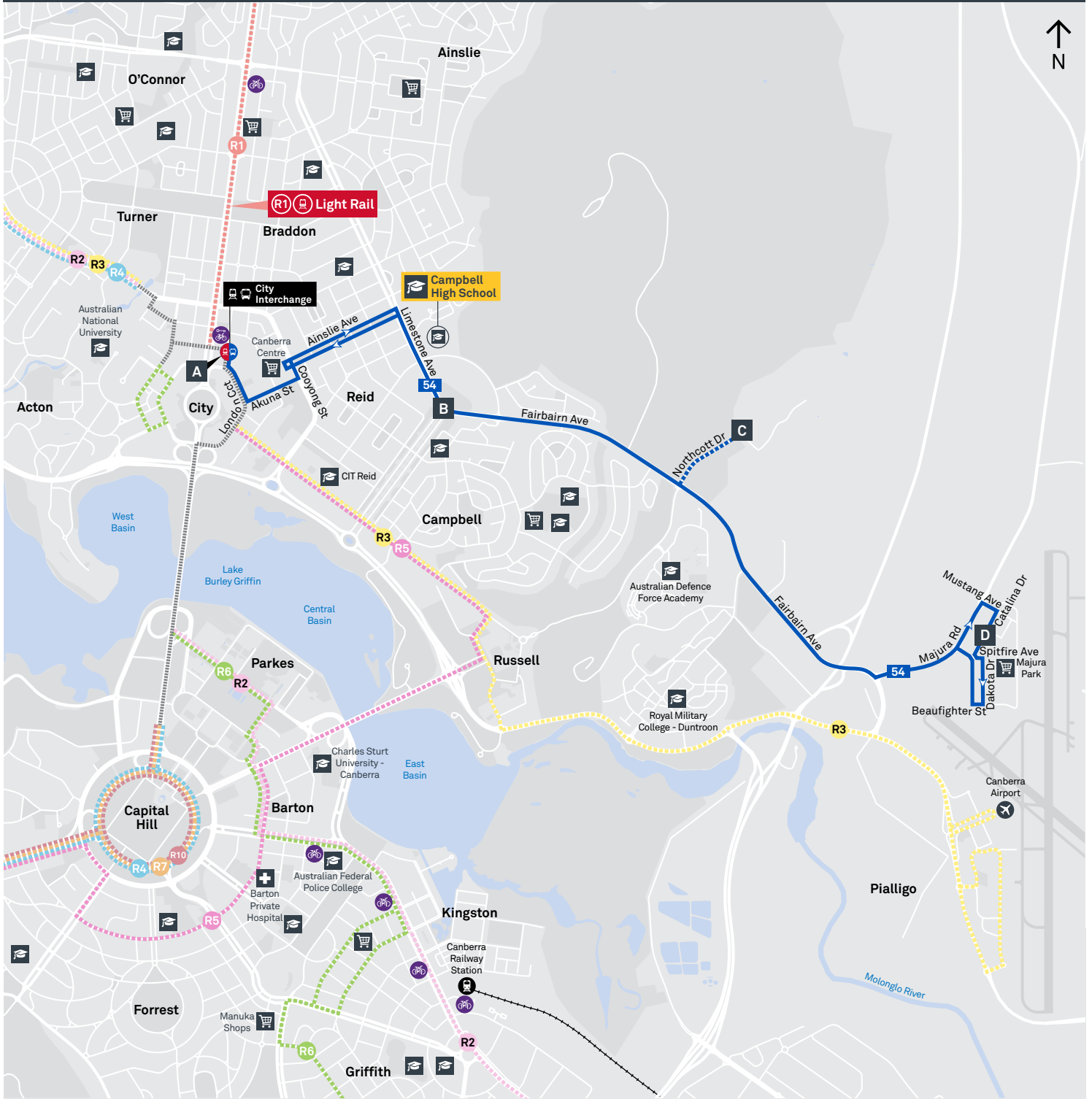


**TTC** Transport  
Canberra

# MAJURA PARK LOOP via Campbell Park Offices



## ROUTE MAP



- Bus route
- ⋯ Peak bus route
- R2 **RAPID** route
- Bus station
- Bus terminus
- Mode interchange
- 54 Route number
- Shopping centre
- Educational institution
- Hospital
- Bicycle rails
- Bicycle lockers
- Bicycle cage
- Park and Ride



**CANBERRA  
IS BETTER  
CONNECTED**

[transport.act.gov.au](http://transport.act.gov.au)



**ACT**  
Government



**Transport  
Canberra**

# SCHOOL ROUTE 1031 (AM & PM)



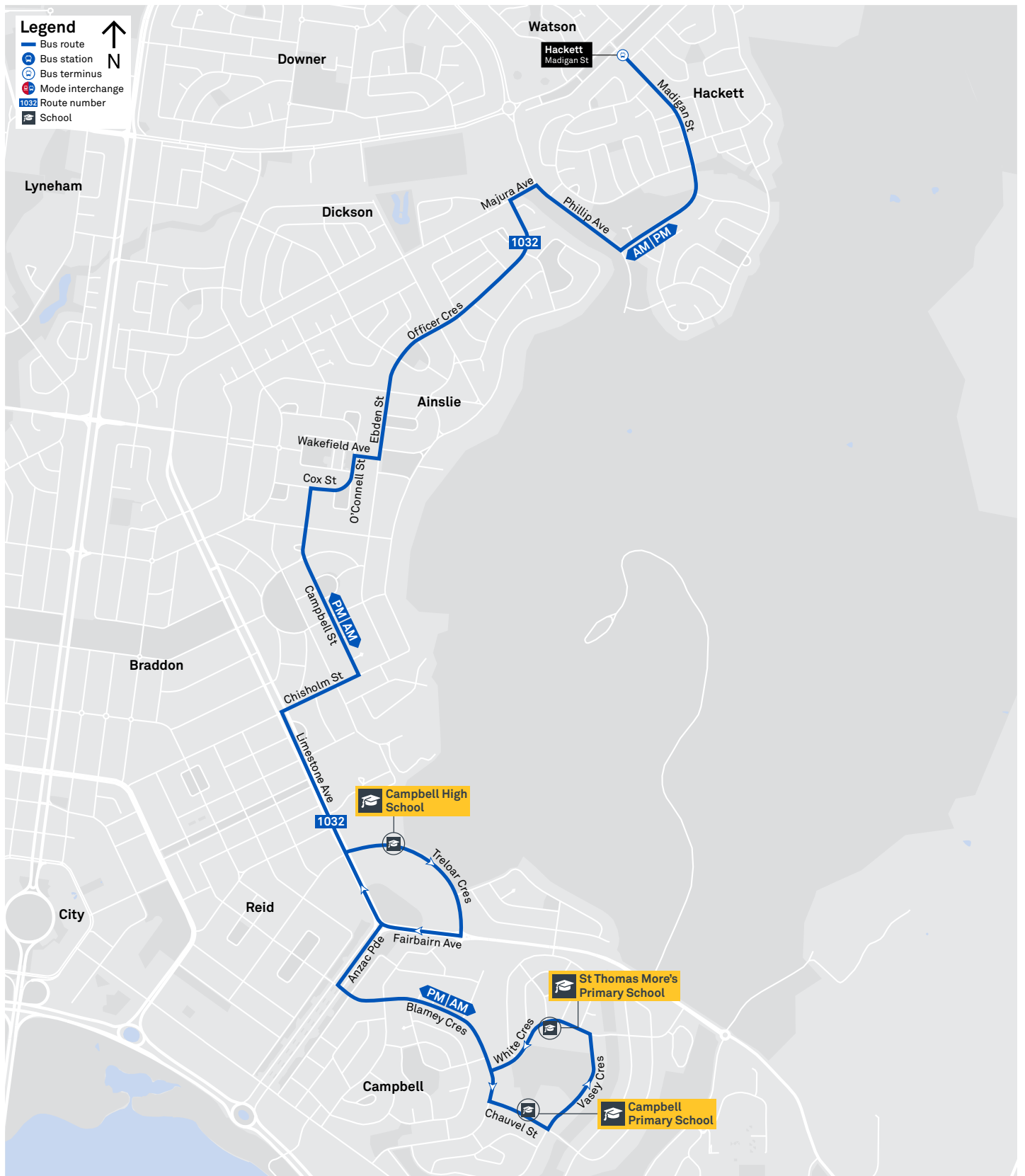
CANBERRA  
IS BETTER  
CONNECTED

[transport.act.gov.au](http://transport.act.gov.au)



**TTC** Transport  
Canberra

# SCHOOL ROUTE 1032 (AM & PM)



CANBERRA IS BETTER CONNECTED

[transport.act.gov.au](http://transport.act.gov.au)



**TTC** Transport Canberra

# SCHOOL ROUTE 1033 (AM & PM)

