

# BRINDABELLA CHRISTIAN COLLEGE LYNEHAM CAMPUS

Plan your trip with the TC Journey planner! Visit [transport.act.gov.au](http://transport.act.gov.au) for details



## Local area map



School start

🕒 8:50 am

School finish

🕒 3:15 pm



Bus stop location

**30**

Regular route number

**1027**

School route number

**R9**

**RAPID** route number



Walking route

Local area map provides indicative walking paths only. This map is designed to represent local public transport options in the area and is not to scale

## Summary of bus services

Route	AM	PM	Suburbs/Areas Served	Other information
<b>R9</b>	✓	✓	Belconnen Bus Stations, Bruce, Dickson Interchange, Watson	
<b>30</b>	✓	✓	Dickson Interchange, Kaleen, Giralang, Bruce, Belconnen Bus Stations	
<b>31</b>	✓	✓	City Interchange, Braddon, Ainslie, Dickson Interchange, Lyneham, Kaleen, Belconnen Bus Stations	
<b>50</b>	✓	✓	Watson, Downer, Dickson, Dickson Bus Station, Lyneham, O'Connor, City Interchange	
<b>51</b>	✓	✓	Dickson, Dickson Bus Station, North Lyneham, Lyneham, Turner, O'Connor, City Interchange	
<b>1027</b>	✓	✓	Franklin, Harrison, Gungahlin Place Bus Station	
<b>1028</b>	✓	✓	Palmerston, Crace, Giralang, Kaleen	
<b>1029</b>	✓	✓	Belconnen Bus Stations	



TG19027

CANBERRA  
IS BETTER  
CONNECTED

[transport.act.gov.au](http://transport.act.gov.au)



**TTC** Transport  
Canberra

# BRINDABELLA CHRISTIAN COLLEGE LYNEHAM CAMPUS

Plan your trip with the TC Journey planner! Visit [transport.act.gov.au](http://transport.act.gov.au) for details




## Morning regular services

Other times available. Visit [transport.act.gov.au](http://transport.act.gov.au)

**30**

From Belconnen



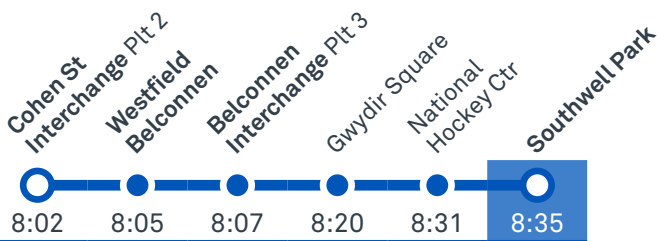
**30**

From Dickson



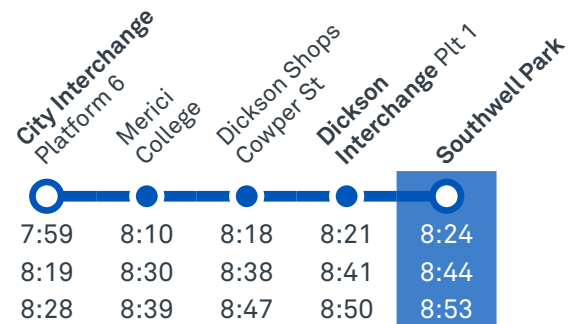
**31**

From Belconnen




**31**

From City



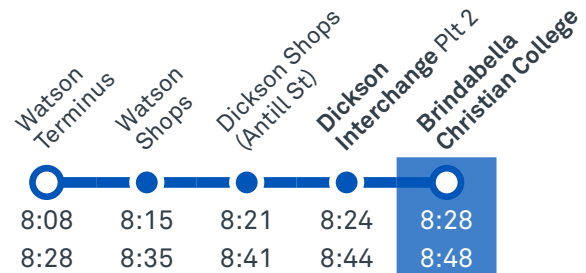
**50**

From City



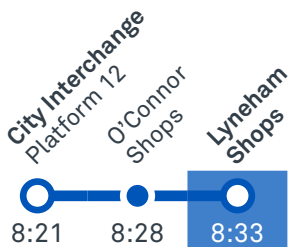
**50**

From Watson



**51**

From City



**51**

From Dickson



CANBERRA IS BETTER CONNECTED

[transport.act.gov.au](http://transport.act.gov.au)



**TTC** Transport Canberra

TG19027

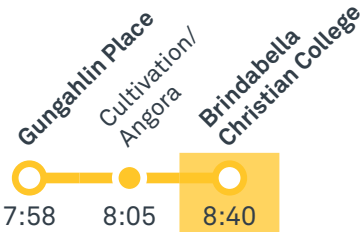
# BRINDABELLA CHRISTIAN COLLEGE LYNEHAM CAMPUS

Plan your trip with the TC Journey planner! Visit [transport.act.gov.au](http://transport.act.gov.au) for details

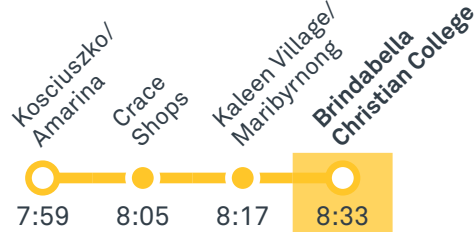


## Morning school services

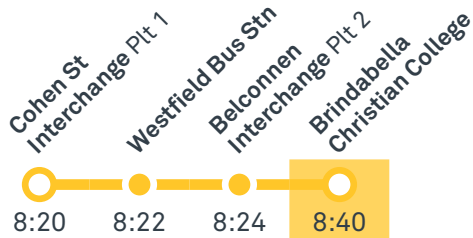
### 1027 From Gungahlin



### 1028 From Palmerston



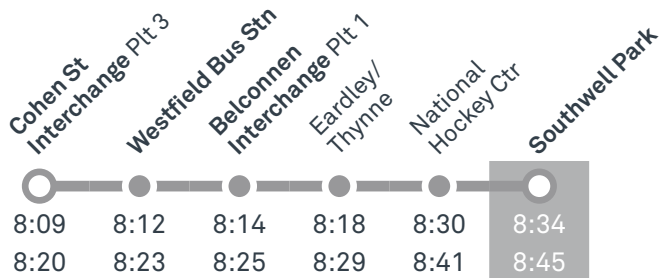
### 1029 From Belconnen



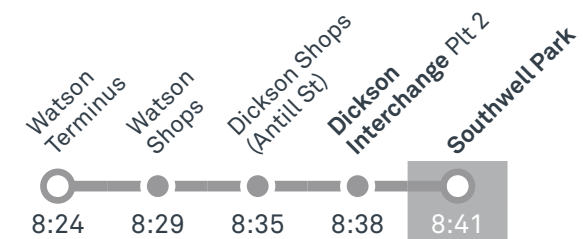
## Morning *RAPID* services

Other times available. Visit [transport.act.gov.au](http://transport.act.gov.au)

### R9 From Belconnen



### R9 From Watson



CANBERRA IS BETTER CONNECTED

[transport.act.gov.au](http://transport.act.gov.au)



TTC Transport Canberra

TG19027

# BRINDABELLA CHRISTIAN COLLEGE LYNEHAM CAMPUS

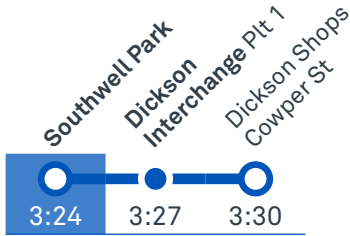
Plan your trip with the TC Journey planner! Visit [transport.act.gov.au](http://transport.act.gov.au) for details



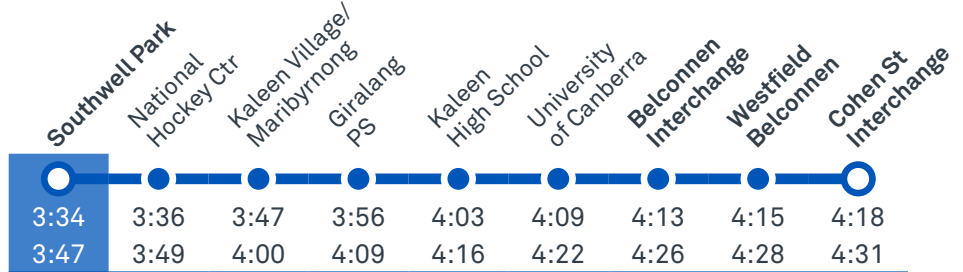
## Afternoon regular services

Other times available. Visit [transport.act.gov.au](http://transport.act.gov.au)

### 30 To Dickson



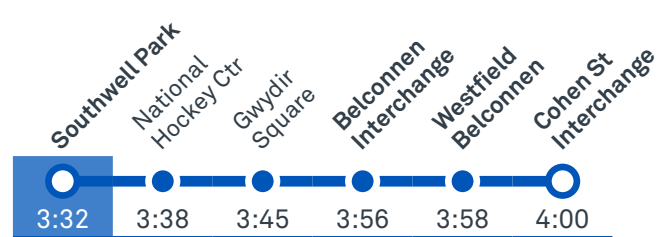
### 30 To Belconnen



### 31 To City



### 31 To Belconnen



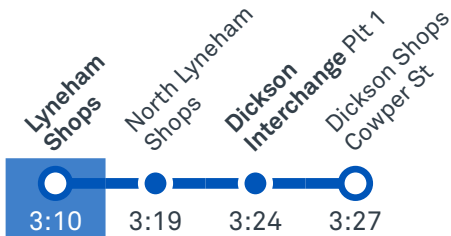
### 50 To Watson



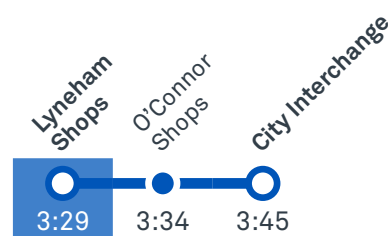
### 50 To City



### 51 To Dickson



### 51 To City



CANBERRA IS BETTER CONNECTED

[transport.act.gov.au](http://transport.act.gov.au)



**TTC** Transport Canberra

TG19027

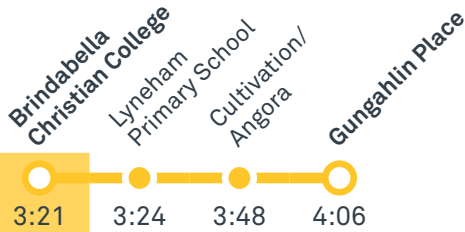
# BRINDABELLA CHRISTIAN COLLEGE LYNEHAM CAMPUS

Plan your trip with the TC Journey planner! Visit [transport.act.gov.au](http://transport.act.gov.au) for details



## Afternoon school services

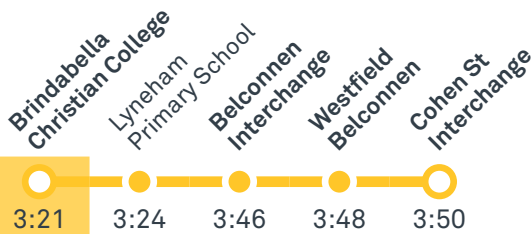
### 1027 To Gungahlin



### 1028 To Palmerston



### 1029 To Belconnen



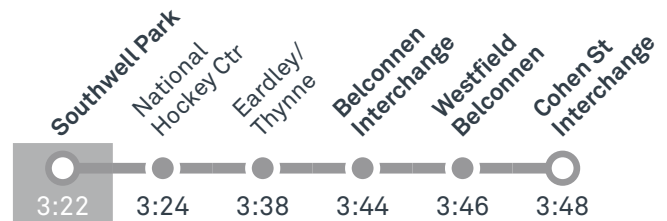
## Afternoon *RAPID* services

Other times available. Visit [transport.act.gov.au](http://transport.act.gov.au)

### R9 To Watson



### R9 To Belconnen



CANBERRA IS BETTER CONNECTED

[transport.act.gov.au](http://transport.act.gov.au)



**TTC** Transport Canberra

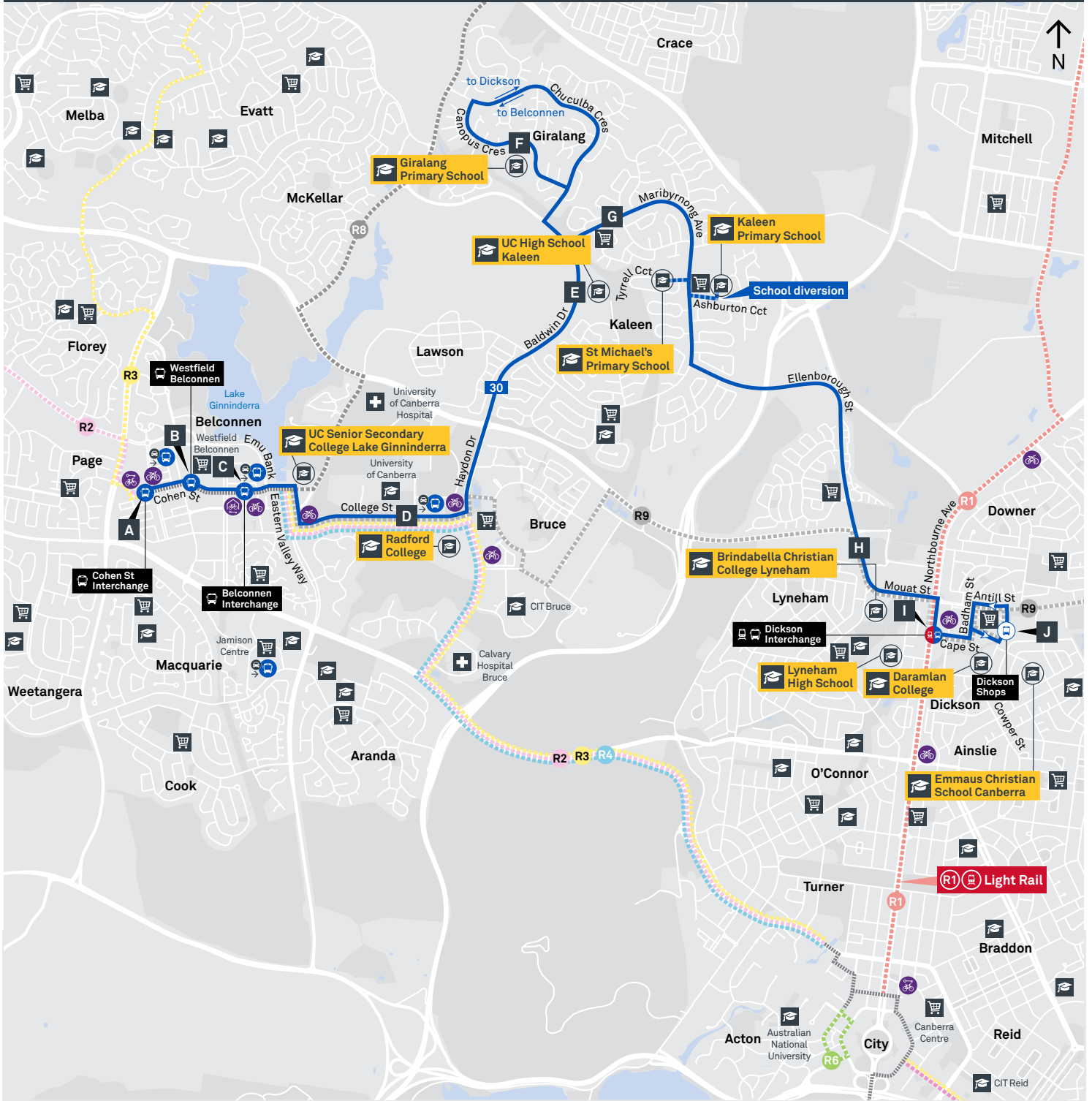
TG19027

# BELCONNEN TO DICKSON via Giralang and Kaleen

30



## ROUTE MAP



- Bus route
- Bus station
- Mode interchange
- Educational institution
- Hospital
- Bicycle lockers
- Park and Ride
- R2 RAPID route
- Bus terminus
- 30 Route number
- Shopping centre
- Bicycle rails
- Bicycle cage



CANBERRA  
IS BETTER  
CONNECTED

[transport.act.gov.au](http://transport.act.gov.au)



ACT  
Government



Transport  
Canberra

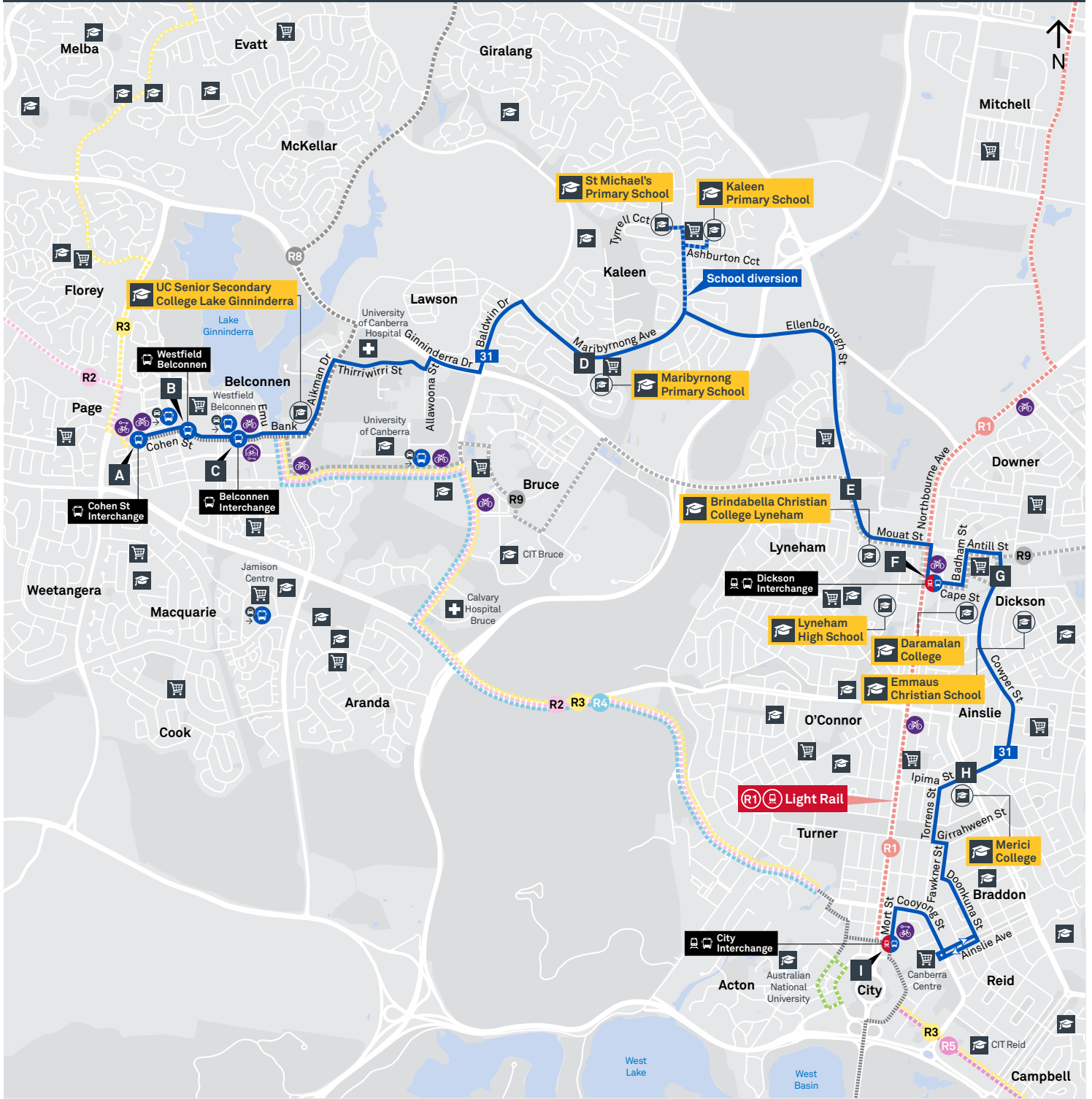


# BELCONNEN TO CITY via Kaleen and Dickson

31



## ROUTE MAP



- Bus route
- R2 RAPID route
- Bus terminus
- 31 Route number
- Shopping centre
- Bicycle rails
- Bicycle cage
- Bus station
- Mode interchange
- Educational institution
- Hospital
- Bicycle lockers
- Park and Ride



CANBERRA  
IS BETTER  
CONNECTED

transport.act.gov.au

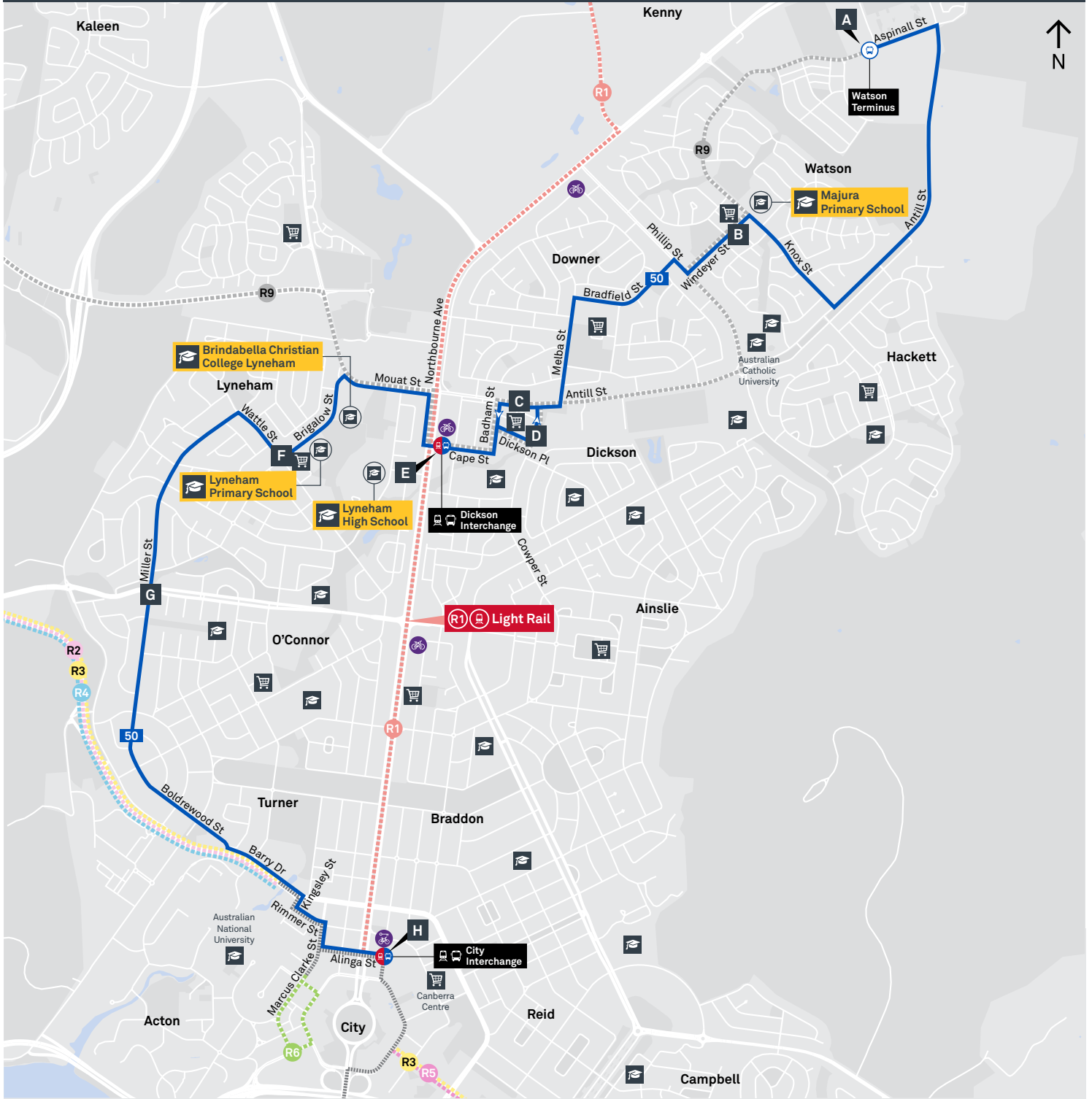


TTC Transport Canberra

# WATSON TO CITY via Dickson and Lyneham



## ROUTE MAP



- Bus route
- Bus station
- Mode interchange
- Educational institution
- Hospital
- Bicycle lockers
- Park and Ride
- R2 RAPID route
- Bus terminus
- 50 Route number
- Shopping centre
- Bicycle rails
- Bicycle cage



CANBERRA  
IS BETTER  
CONNECTED

transport.act.gov.au



ACT  
Government



Transport  
Canberra

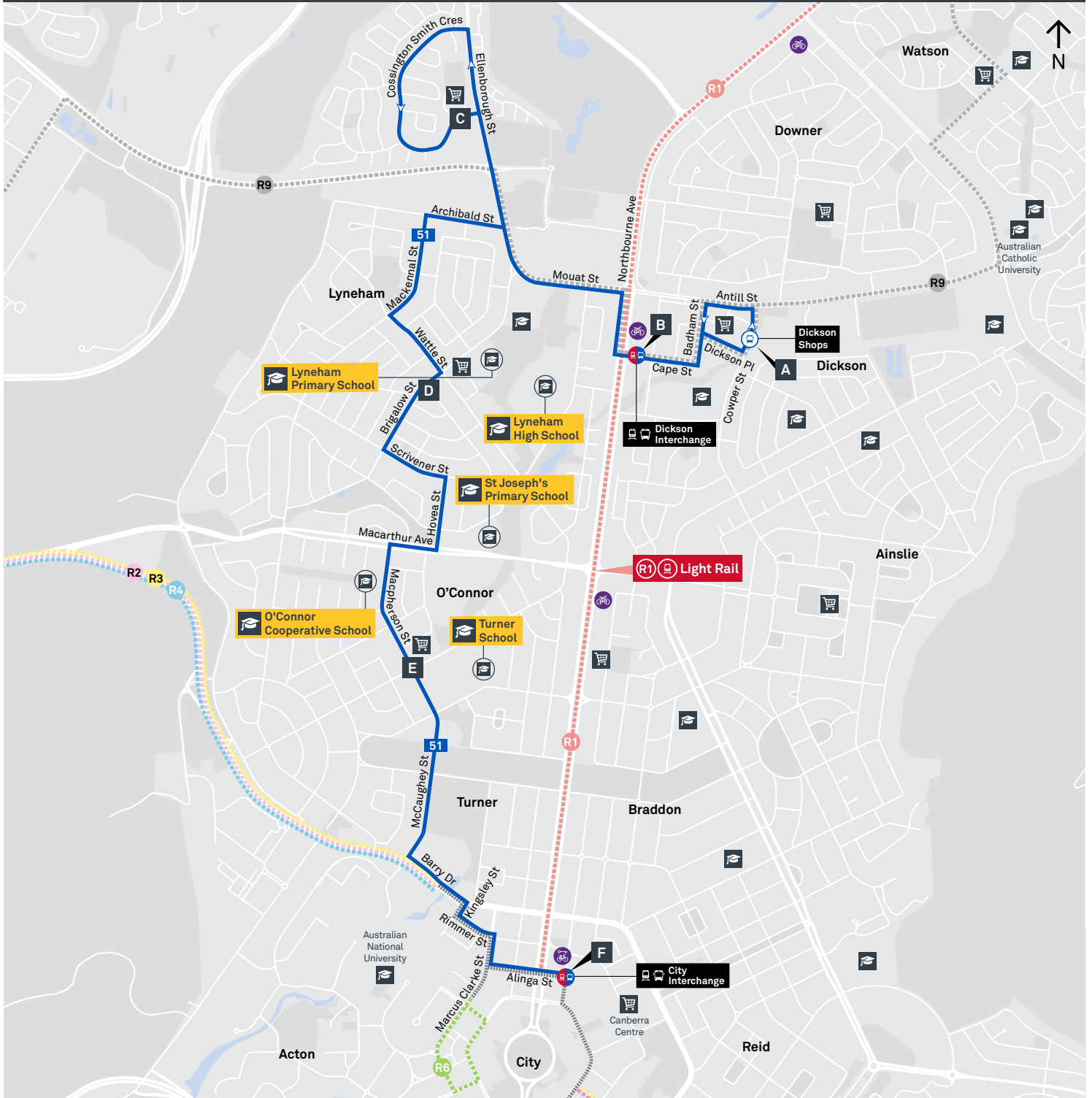


# DICKSON TO CITY

## via North Lyneham and O'Connor



### ROUTE MAP



- Bus route
- Bus station
- Mode interchange
- Educational institution
- Hospital
- Bicycle lockers
- Park and Ride
- R2 **RAPID** route
- Bus terminus
- 51 Route number
- Shopping centre
- Bicycle rails
- Bicycle cage



**CANBERRA  
IS BETTER  
CONNECTED**

[transport.act.gov.au](http://transport.act.gov.au)



**ACT**  
Government

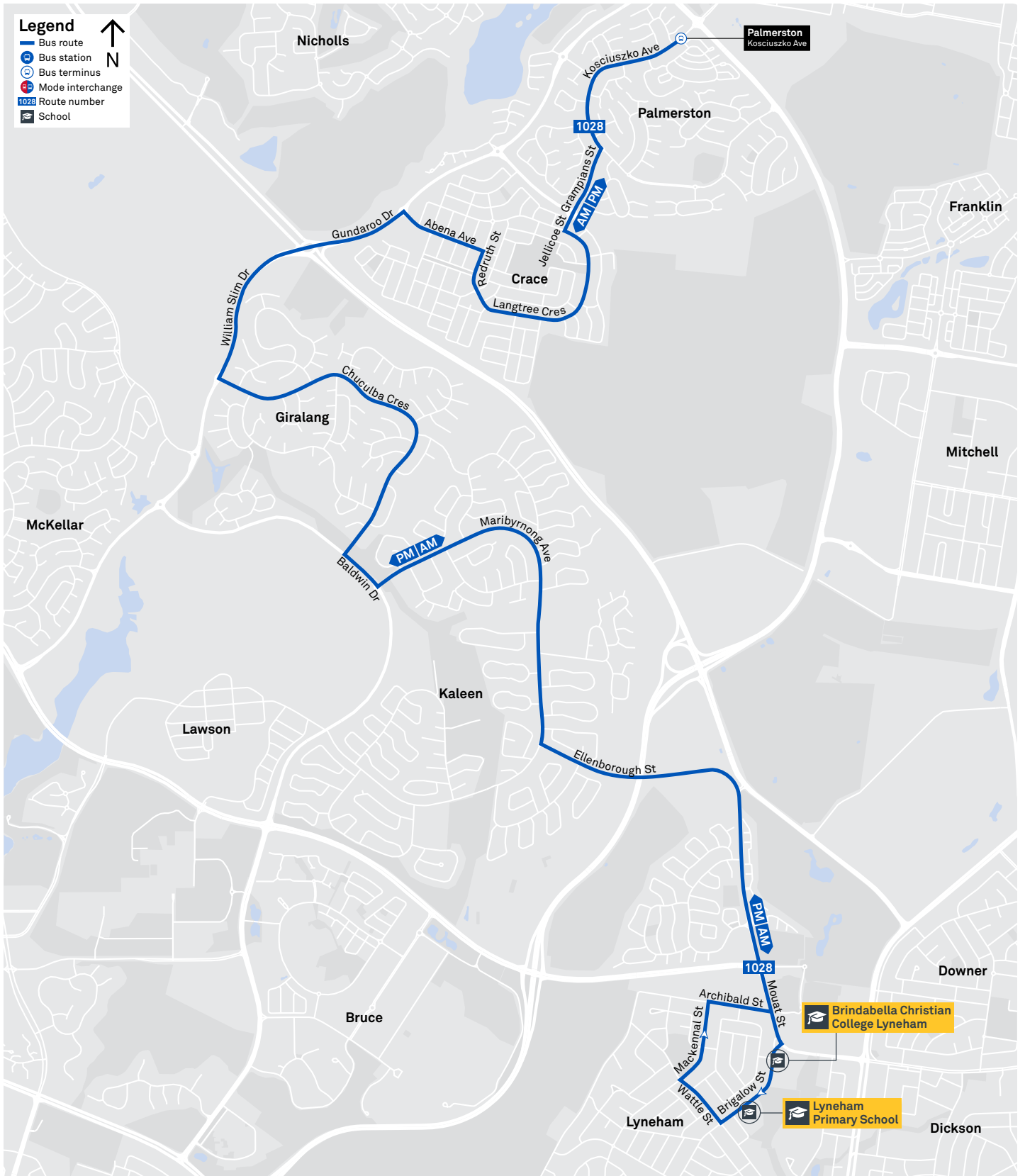


**Transport  
Canberra**

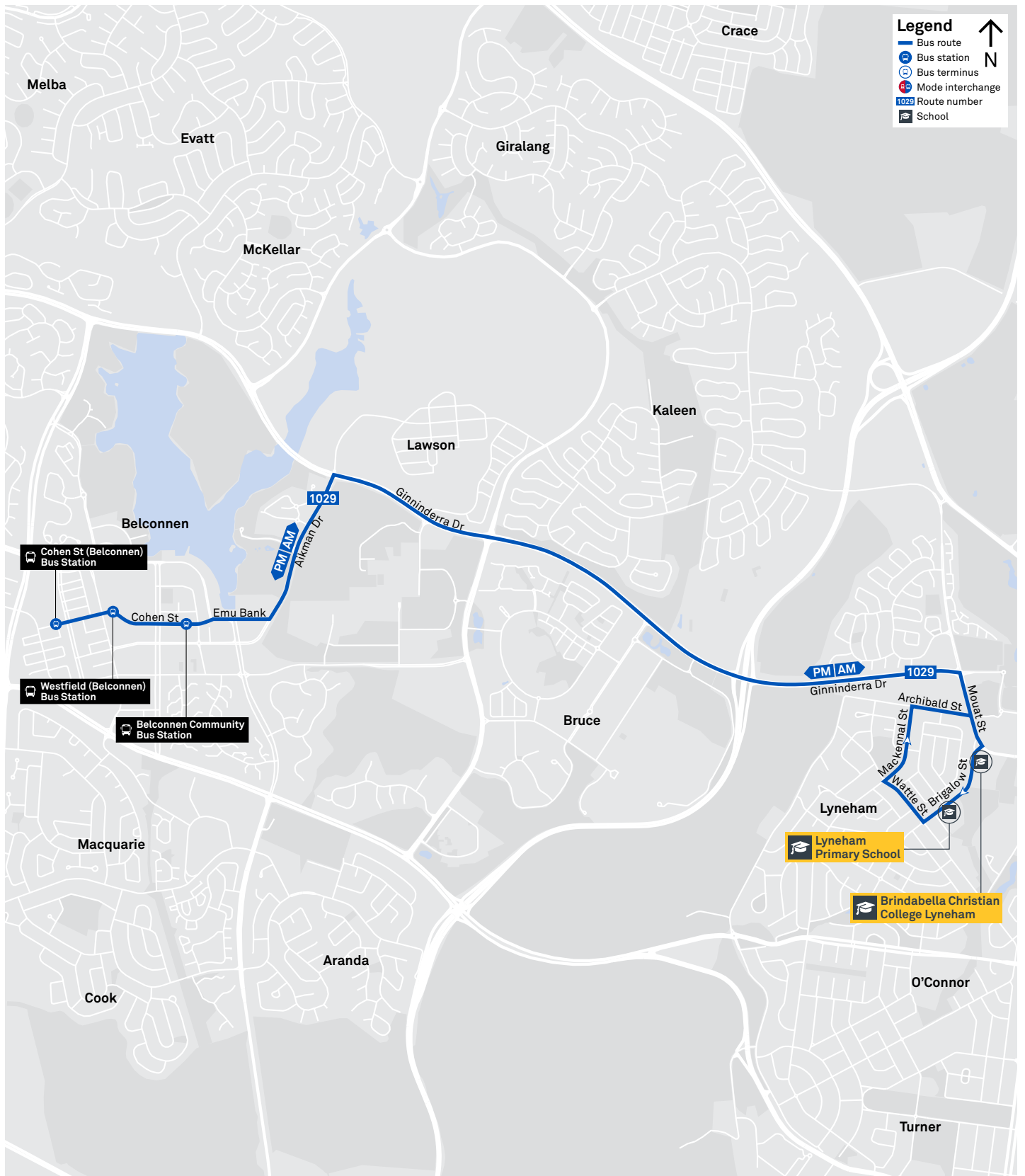
# SCHOOL ROUTE 1027 (AM & PM)



# SCHOOL ROUTE 1028 (AM & PM)



# SCHOOL ROUTE 1029 (AM & PM)



CANBERRA  
IS BETTER  
CONNECTED

[transport.act.gov.au](http://transport.act.gov.au)



**TTC** Transport  
Canberra

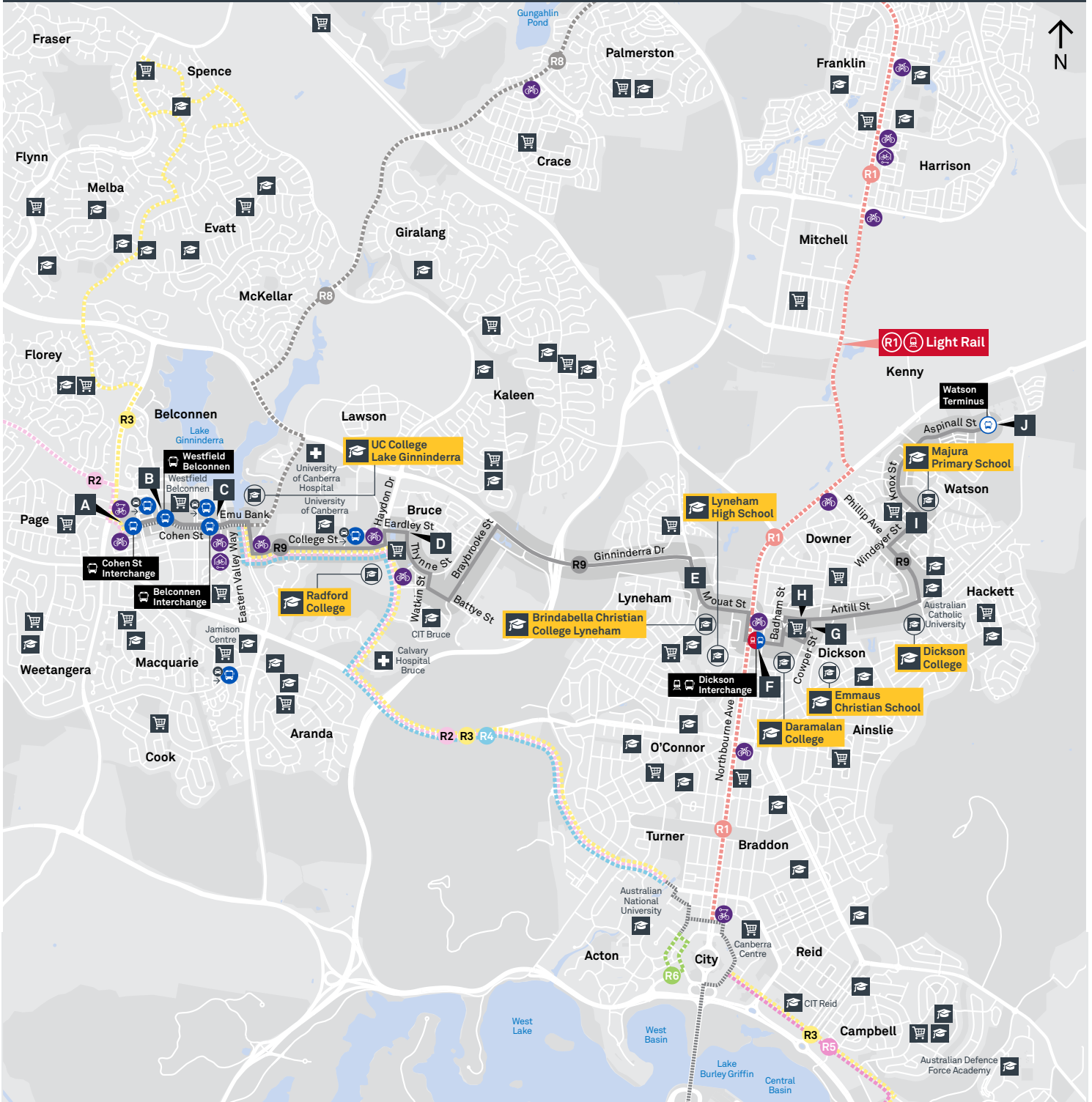


# BELCONNEN TO WATSON

## via Bruce and Dickson



### ROUTE MAP



- RAPID** route
- Bus station
- Mode interchange
- Educational institution
- Hospital
- Bicycle lockers
- Park and Ride
- R2** Other **RAPID** route
- Bus terminus
- R9** Route number
- Shopping centre
- Bicycle rails
- Bicycle cage



**CANBERRA IS BETTER CONNECTED**

[transport.act.gov.au](http://transport.act.gov.au)

