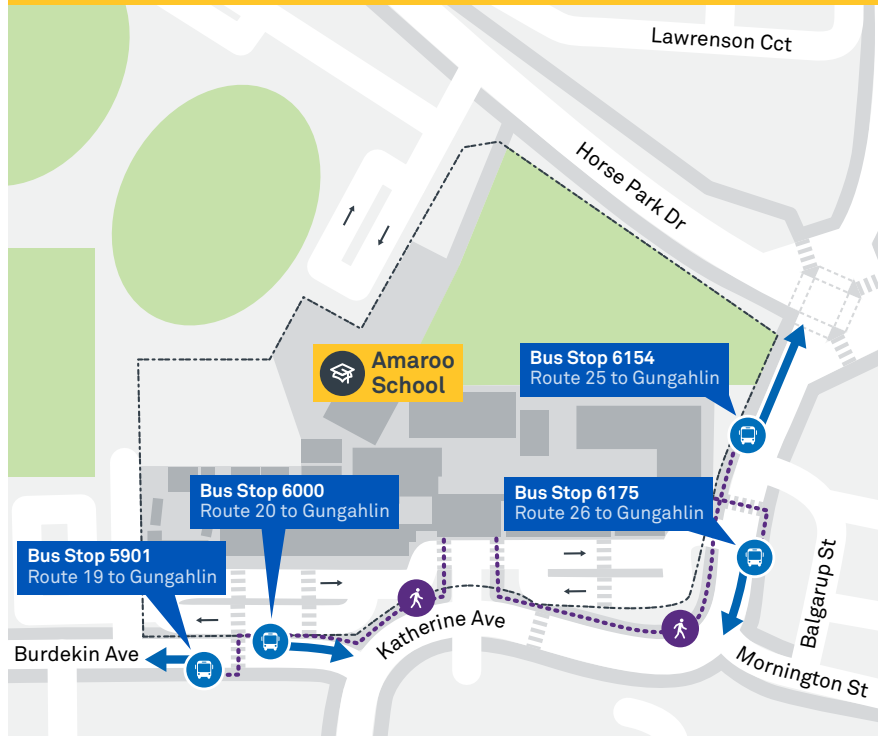


# AMAROO SCHOOL

Plan your trip with the TC Journey planner! Visit [transport.act.gov.au](http://transport.act.gov.au) for details



## Local area map



School start

🕒 8:55 am

School finish

🕒 3:00 pm



Bus stop location

19

Regular route number



Walking route

Local area map provides indicative walking paths only. This map is designed to represent local public transport options in the area and is not to scale

## Summary of bus services

Route	AM	PM	Suburbs/Areas Served	Other information
19	✓	✓	Gungahlin Place, Forde, Bonner, Amaroo	
20	✓	✓	Gungahlin Place, Amaroo, Bonner, Forde	
25	✓	✓	Gungahlin Place, Amaroo, Moncrieff, Taylor, Casey	
26	✓	✓	Gungahlin Place, Casey, Taylor, Moncrieff, Amaroo	



TG19027

CANBERRA  
IS BETTER  
CONNECTED

[transport.act.gov.au](http://transport.act.gov.au)



TTC Transport  
Canberra

# AMAROO SCHOOL

Plan your trip with the TC Journey planner! Visit [transport.act.gov.au](http://transport.act.gov.au) for details



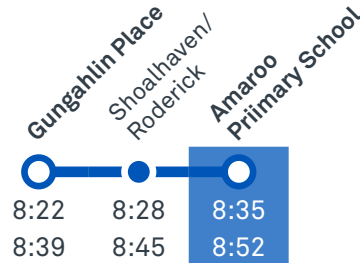
## Morning regular services

Other times available. Visit [transport.act.gov.au](http://transport.act.gov.au)

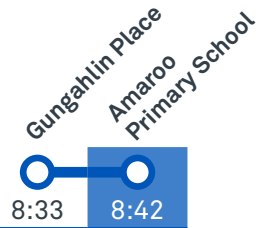
### 19 From Gungahlin



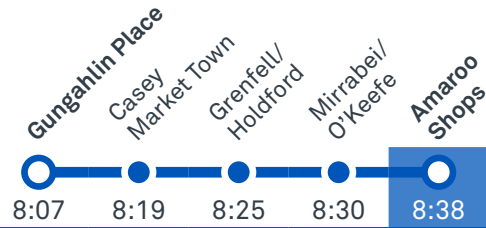
### 20 From Gungahlin



### 25 From Gungahlin



### 26 From Gungahlin



TG19027

CANBERRA IS BETTER CONNECTED

[transport.act.gov.au](http://transport.act.gov.au)



**TTC** Transport Canberra

# AMAROO SCHOOL

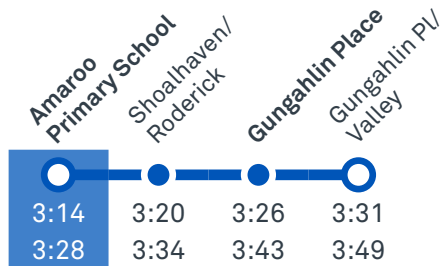
Plan your trip with the TC Journey planner! Visit [transport.act.gov.au](http://transport.act.gov.au) for details



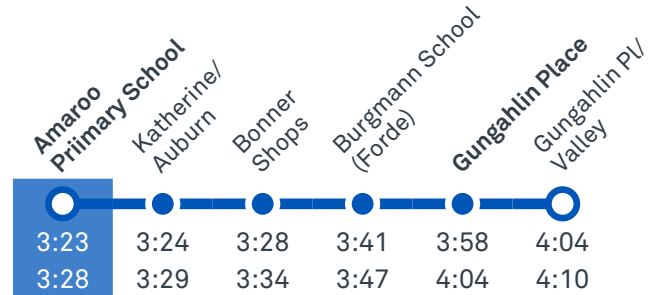
## Afternoon regular services

Other times available. Visit [transport.act.gov.au](http://transport.act.gov.au)

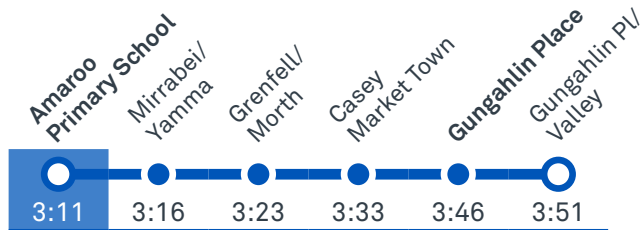
### 19 To Gungahlin



### 20 To Gungahlin



### 25 To Gungahlin



### 26 To Gungahlin



CANBERRA IS BETTER CONNECTED

[transport.act.gov.au](http://transport.act.gov.au)



**TTC** Transport Canberra

TG19027

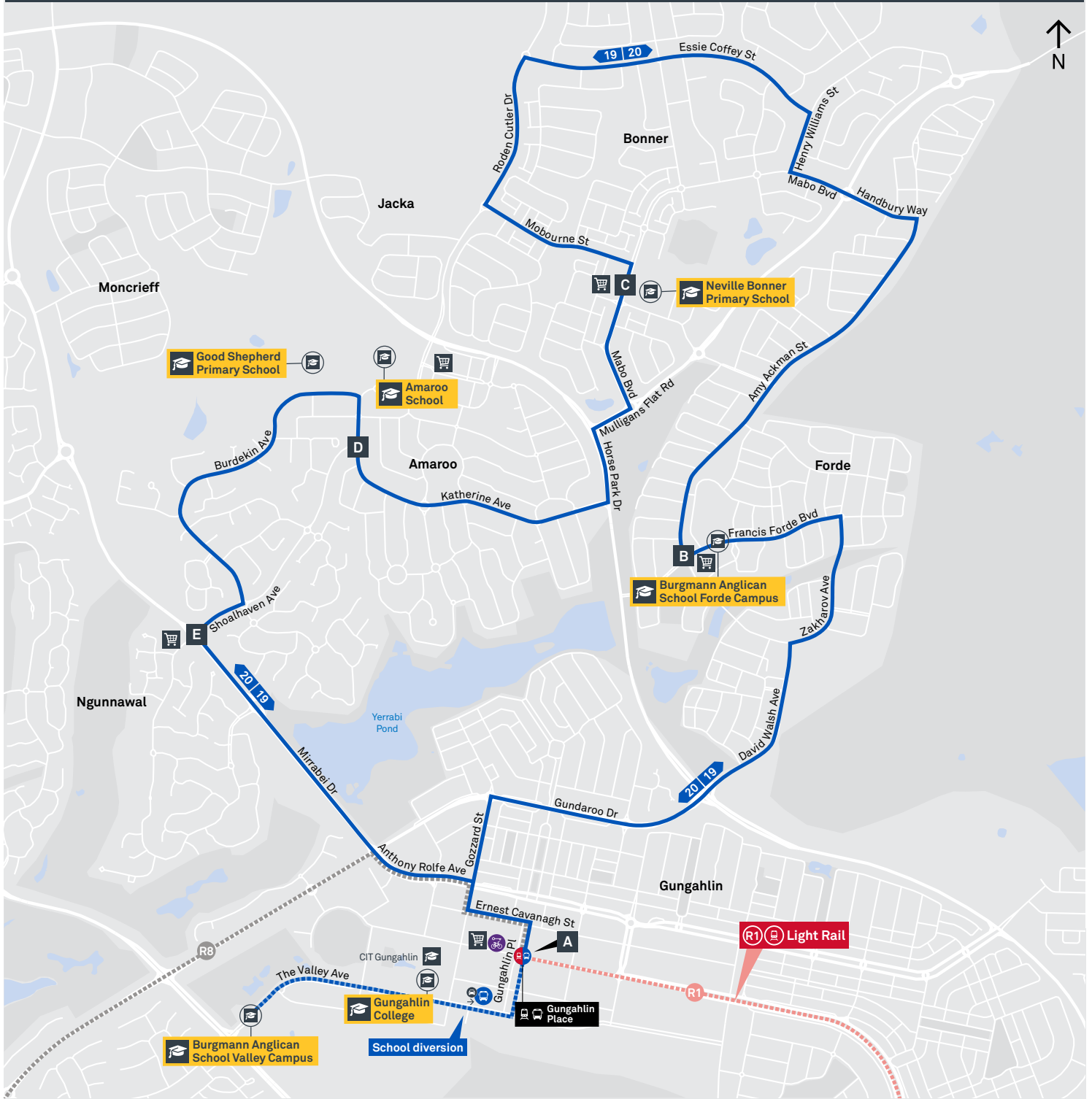
# BONNER LOOP via Forde and Amaroo

19

20



## ROUTE MAP



- Bus route
- Bus station
- Mode interchange
- Educational institution
- Hospital
- Bicycle lockers
- RAPID** route
- Bus terminus
- 19 Route number
- Shopping centre
- Bicycle rails
- Bicycle cage
- Park and Ride



CANBERRA  
IS BETTER  
CONNECTED

[transport.act.gov.au](http://transport.act.gov.au)



ACT  
Government



Transport  
Canberra

# TAYLOR LOOP

via Moncrieff and Casey

25

26



## ROUTE MAP



- Bus route
- Bus station
- Mode interchange
- Educational institution
- Hospital
- Bicycle lockers
- Park and Ride
- RAPID route
- Bus terminus
- Route number
- Shopping centre
- Bicycle rails
- Bicycle cage



CANBERRA IS BETTER CONNECTED

transport.act.gov.au

